


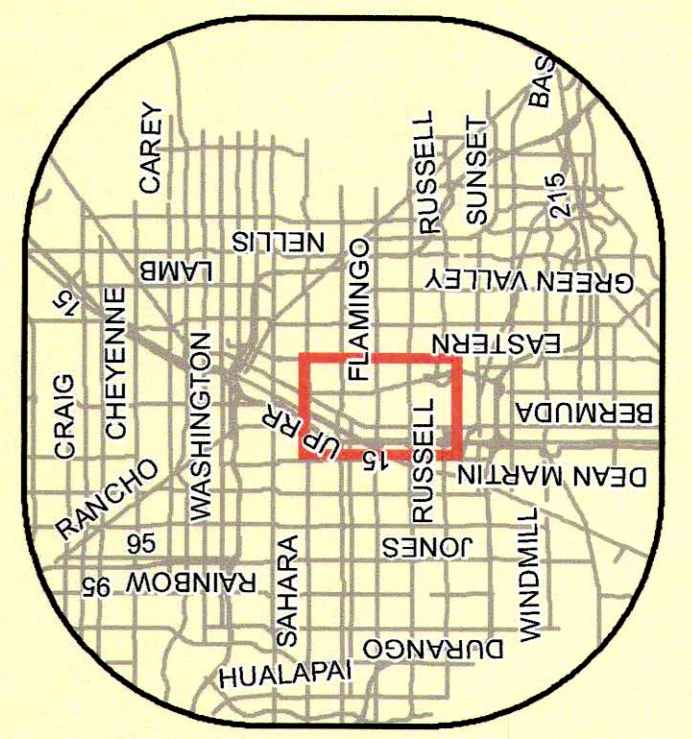
LVB PROPOSED SMART POLES



Legend

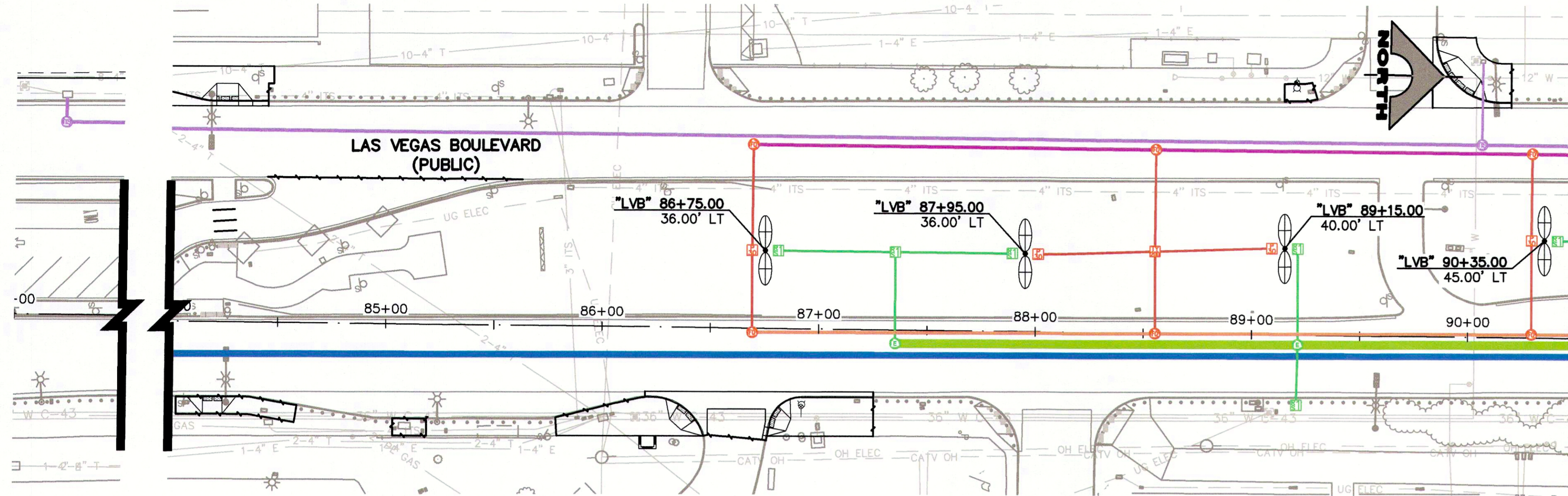
- CIRCUITS —
- A POLES ●
- B POLES ●
- SWITCHGEARS
- METER

Location Map

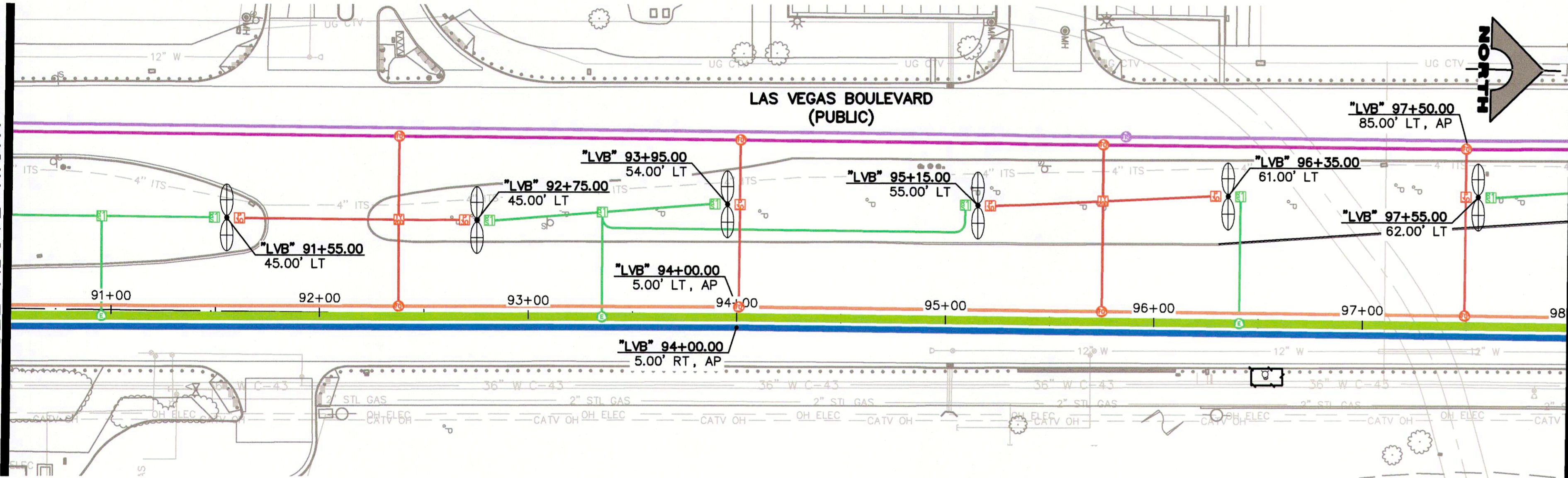


This information portrayed is for display purposes only. Due to the nature of the data, the accuracy of the data, as presented herein, is assumed as to the accuracy of the data. © 2010 Clark County, NV. This map is located at: P:\TRAFFIC DIVISION\TRAFFIC ASSET MANAGEMENT

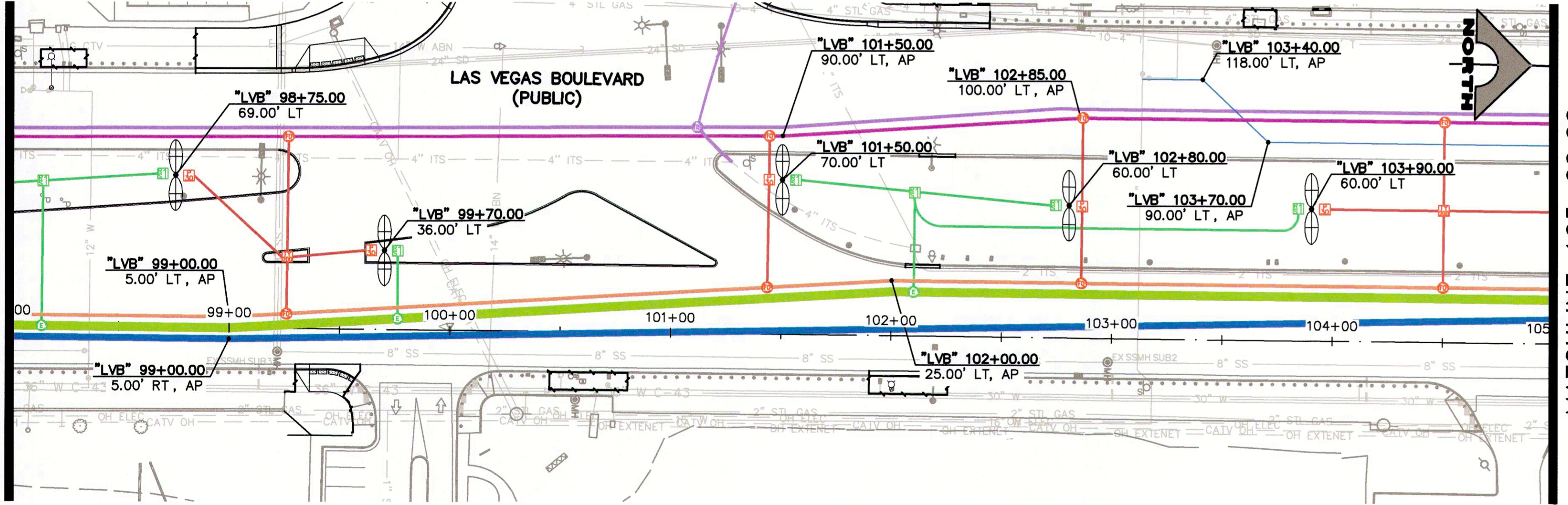
F:\Projects\500\500-897-LV\DWG\Exhibits\Communication Display Welcome Sign to Spring Mt\CommDisplayWelcomeSignToSpringMt.dwg
 06-01-20 15:24:58 J:\Users\500\500-897-LV\DWG\Exhibits\Communication Display Welcome Sign to Spring Mt\CommDisplayWelcomeSignToSpringMt.dwg



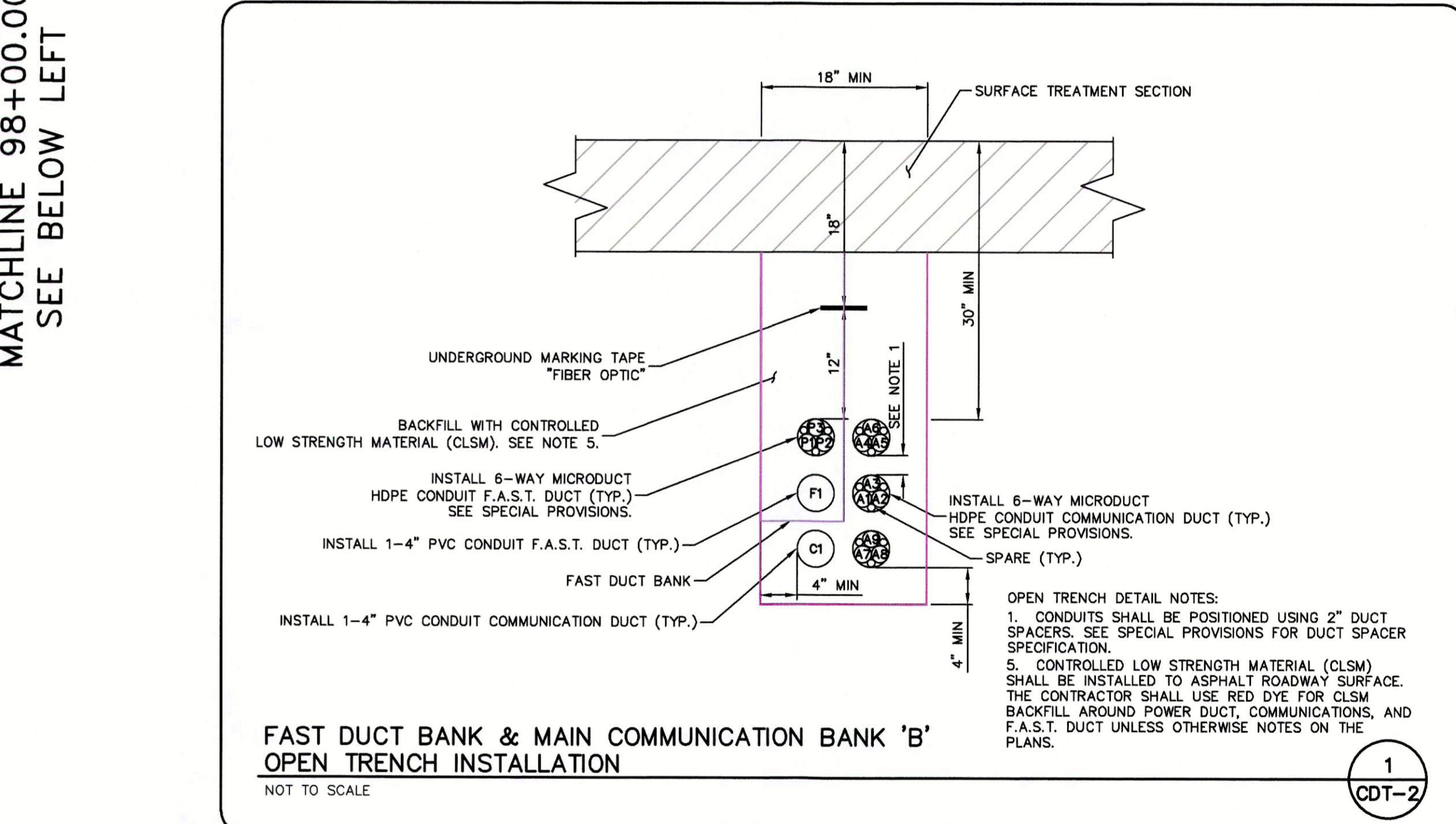
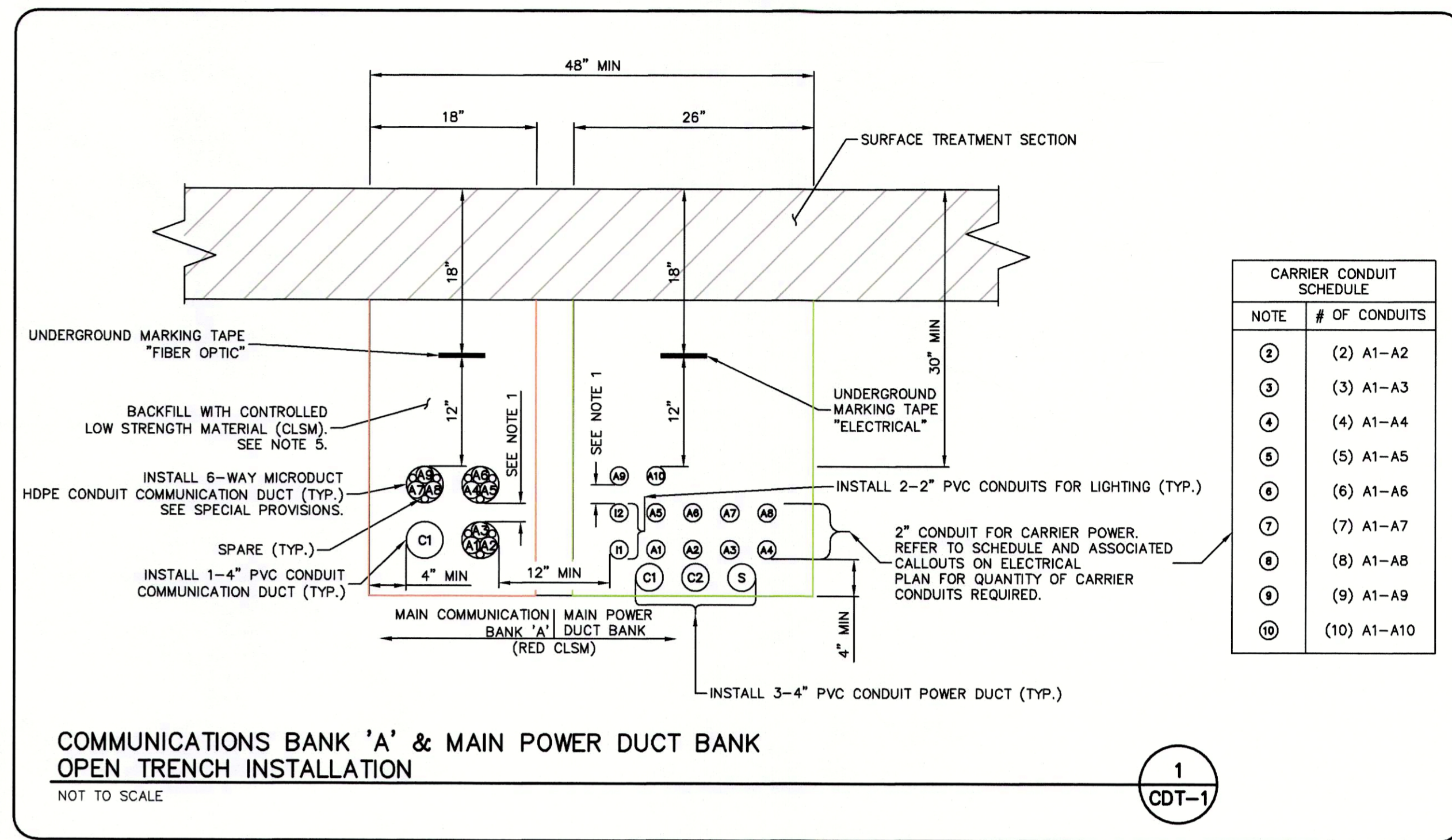
MATCHLINE 90+50.00
 SEE BELOW LEFT



MATCHLINE 98+00.00
 SEE BELOW LEFT




MATCHLINE 105+00.00
 SEE SHEET ST-2



LEGEND

- COMMUNICATION DUCT BANK 'A'
- COMMUNICATIONS/POWER DUCT BANK
- FAST DUCT BANK
- COMMUNICATION DUCT BANK 'B'
- POWER LATERAL
- COMMUNICATIONS LATERAL
- WATER MAIN

REV. NO.	DATE	DESCRIPTION	APPROVED

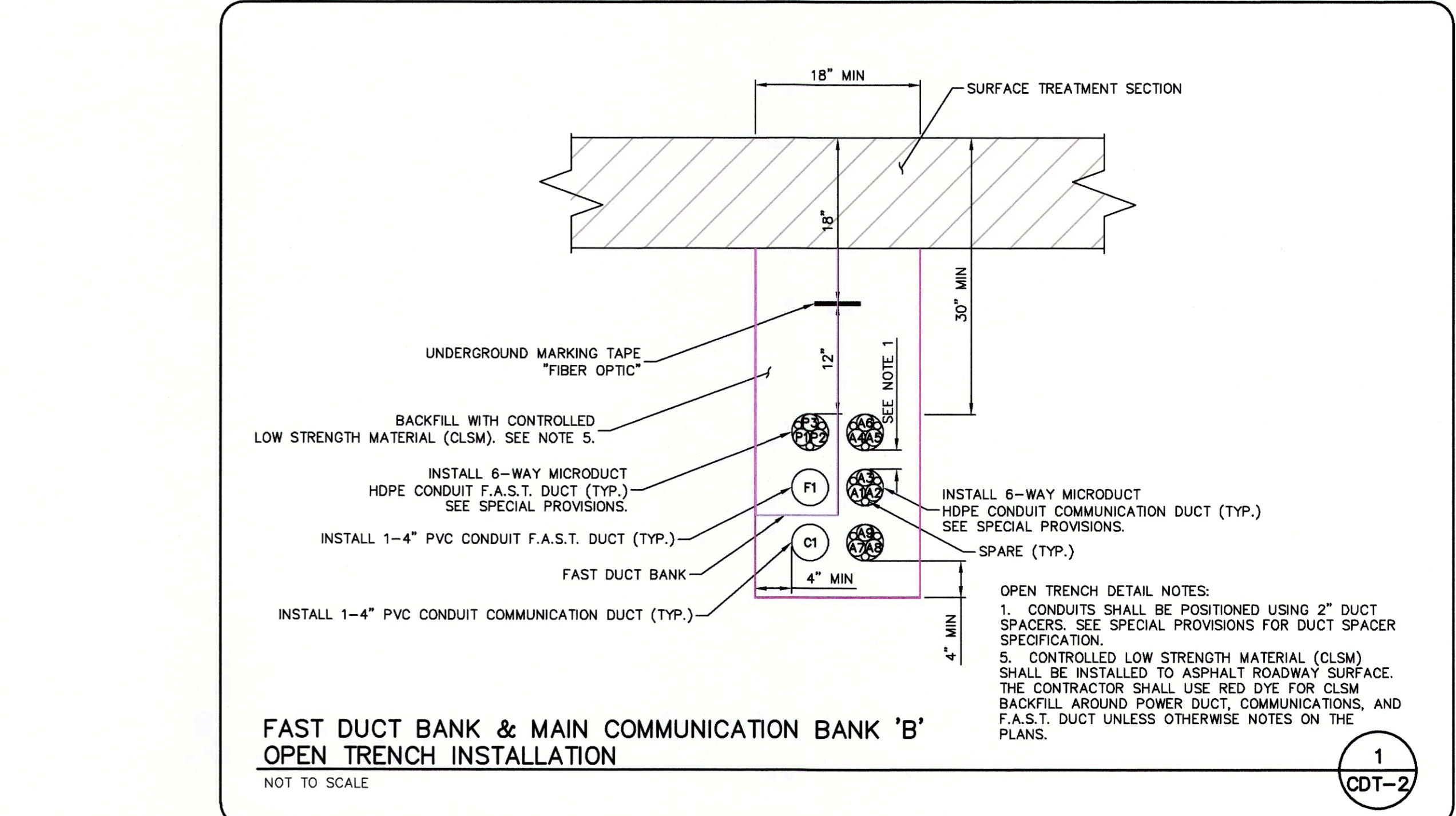
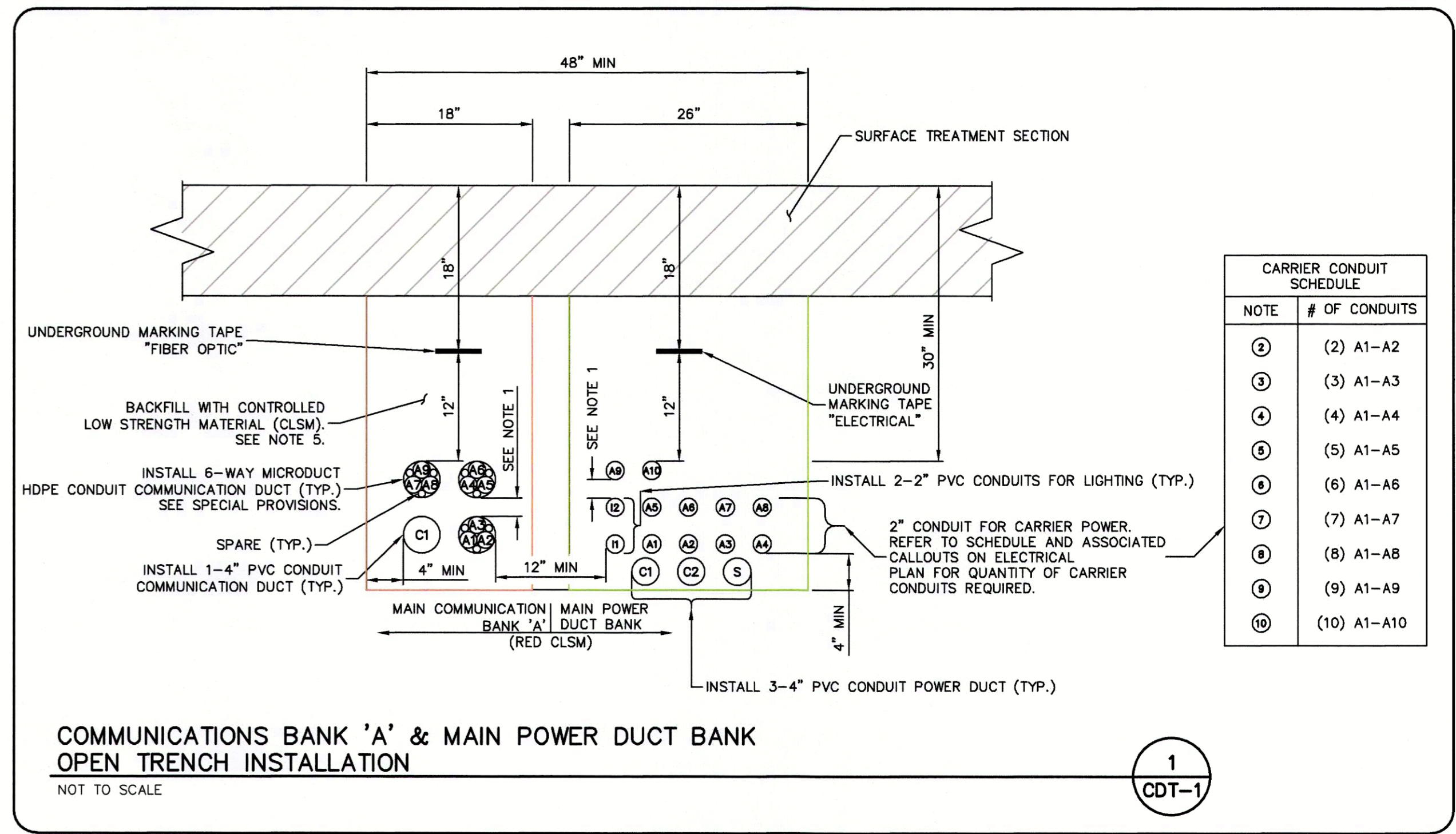
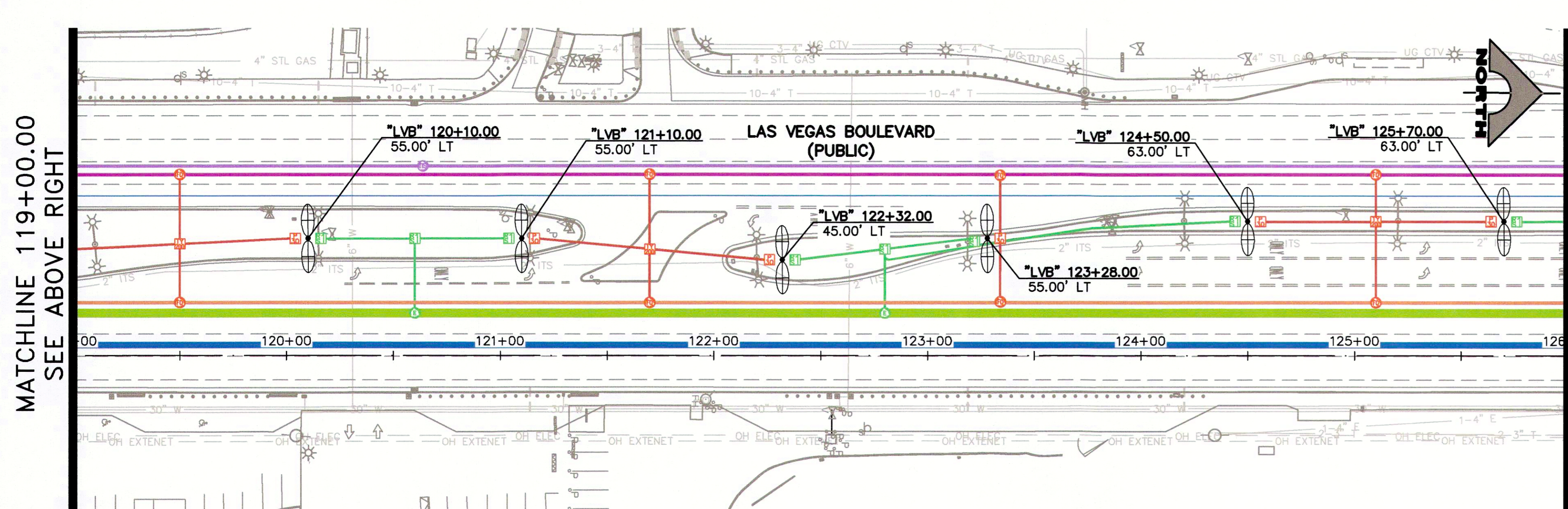
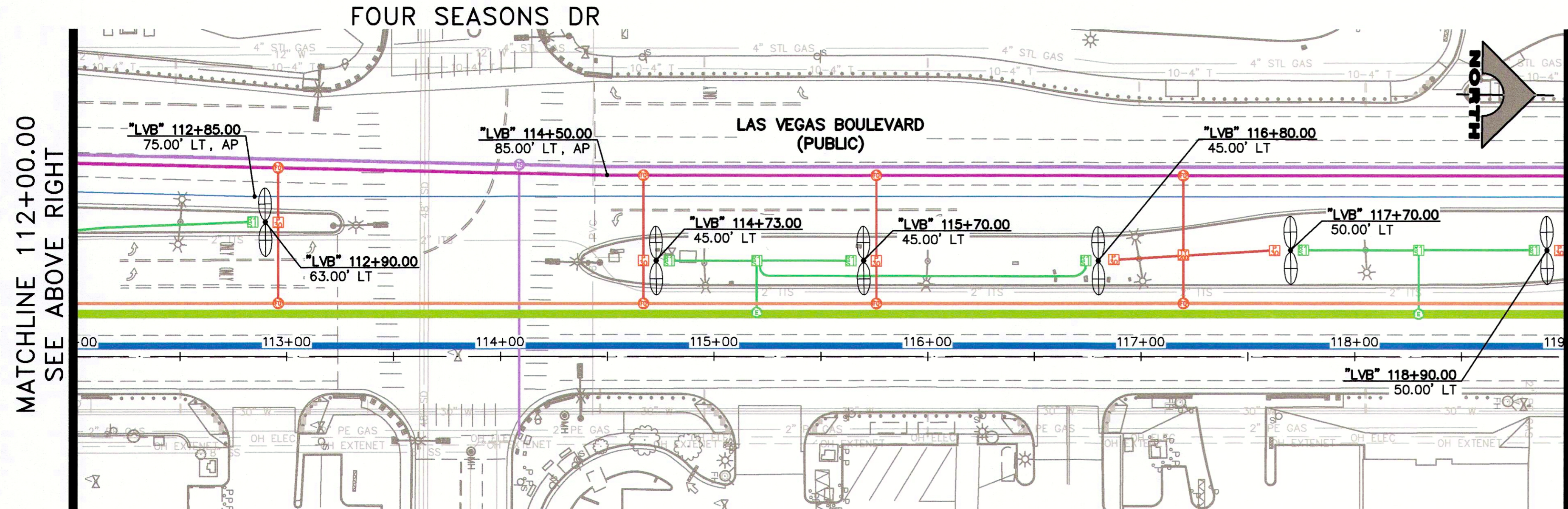
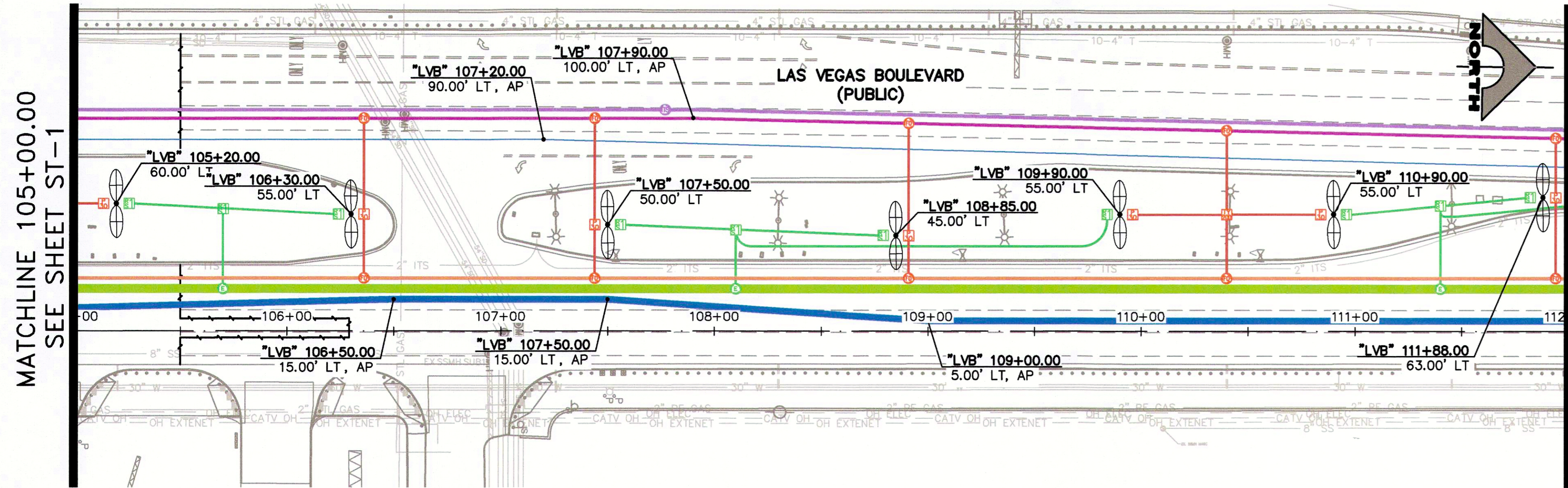


LAS VEGAS BOULEVARD
 COMMUNICATION/POWER AND WATER LINE ALIGNMENT
 "LVB" 81+00 TO "LVB" 105+00
 CLARK COUNTY, NEVADA, DEPARTMENT OF PUBLIC WORKS

PROJECT No: 500-897-LV DRAWN BY: JAY
 DESIGNED BY: JAY CHECKED BY: TAM
 APPROVED BY: _____
GCV ENGINEERS SURVEYORS
 1555 S. RAINBOW BLVD.
 LAS VEGAS, NV 89146
 T: 702.804.2000
 F: 702.804.2299
 gcwengineering.com


SCALE	DRAWING NO.
HORIZ: 1" = 40'	ST-1
VERT: NONE	SHT. 1 OF 8
FIELD BOOK	L-XXXX

F:\Projects\500-897-LV\DWG\Exhibits\Communication\Display>Welcome_Sign_to_Spring_Min\CommDisplayWelcomeSignToSpringMnt.dwg
 06-01-20 15:25:30 J:\Users\500-897-LV\DWG\Exhibits\Communication\Display>Welcome_Sign_to_Spring_Min\CommDisplayWelcomeSignToSpringMnt.dwg



LEGEND

	COMMUNICATION DUCT BANK 'A'
	COMMUNICATIONS/POWER DUCT BANK
	FAST DUCT BANK
	COMMUNICATION DUCT BANK 'B'
	POWER LATERAL
	COMMUNICATIONS LATERAL
	WATER MAIN



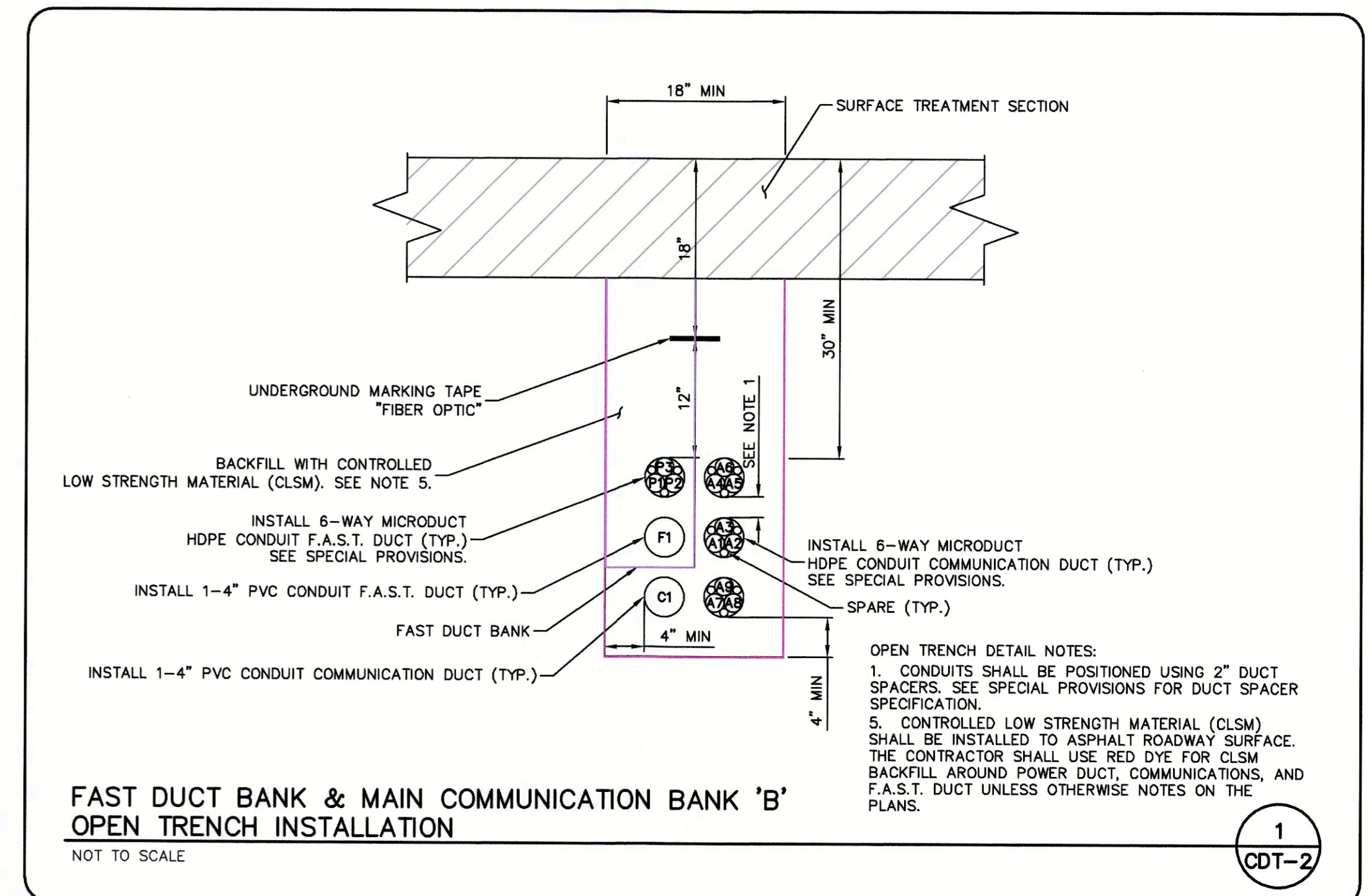
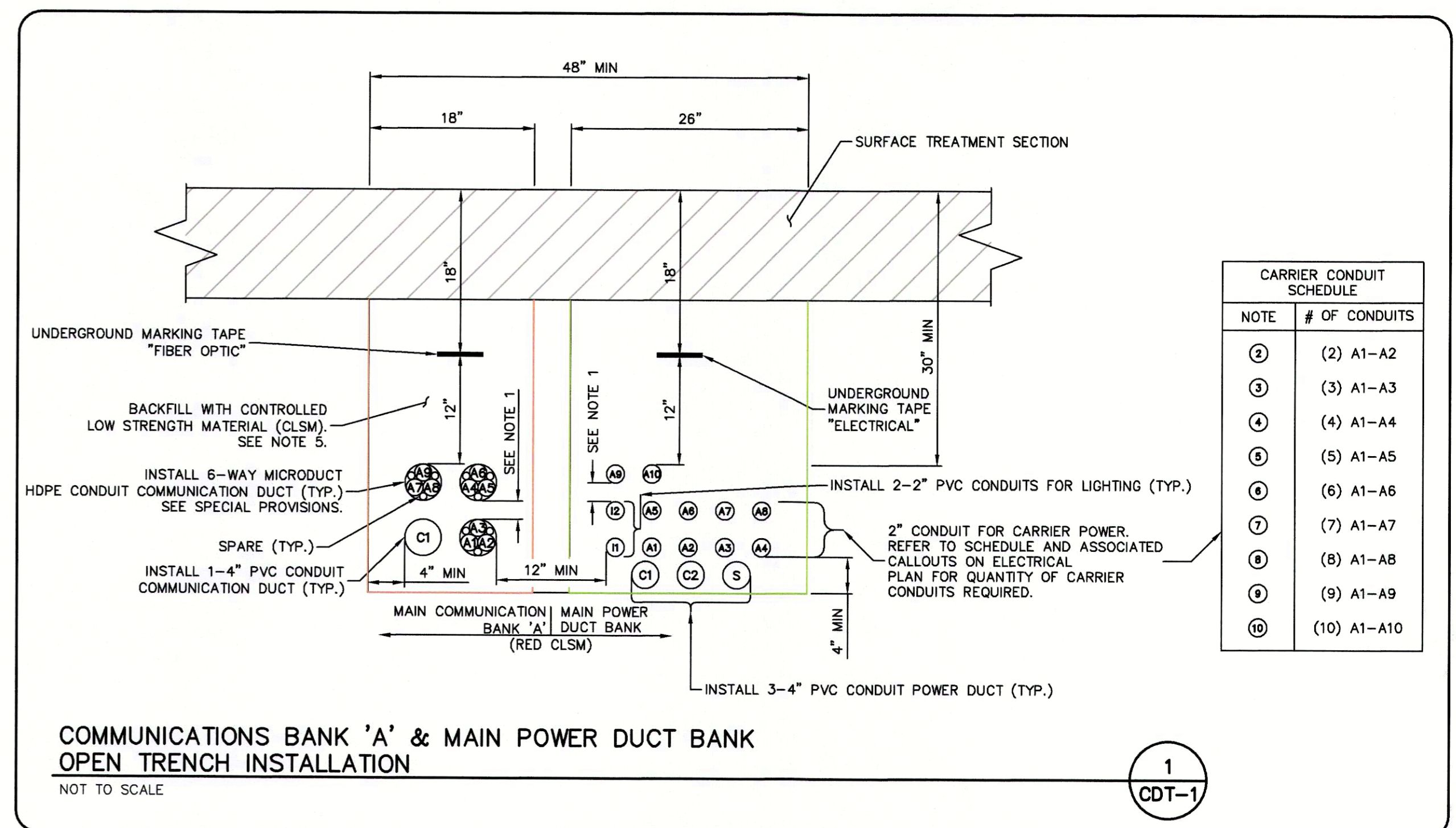
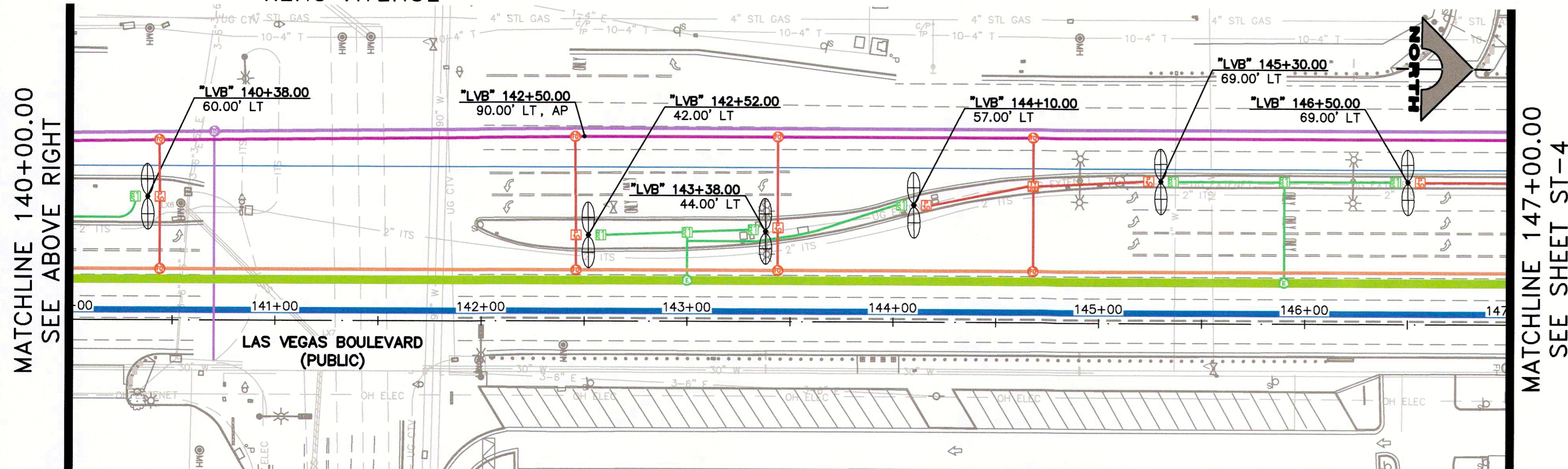
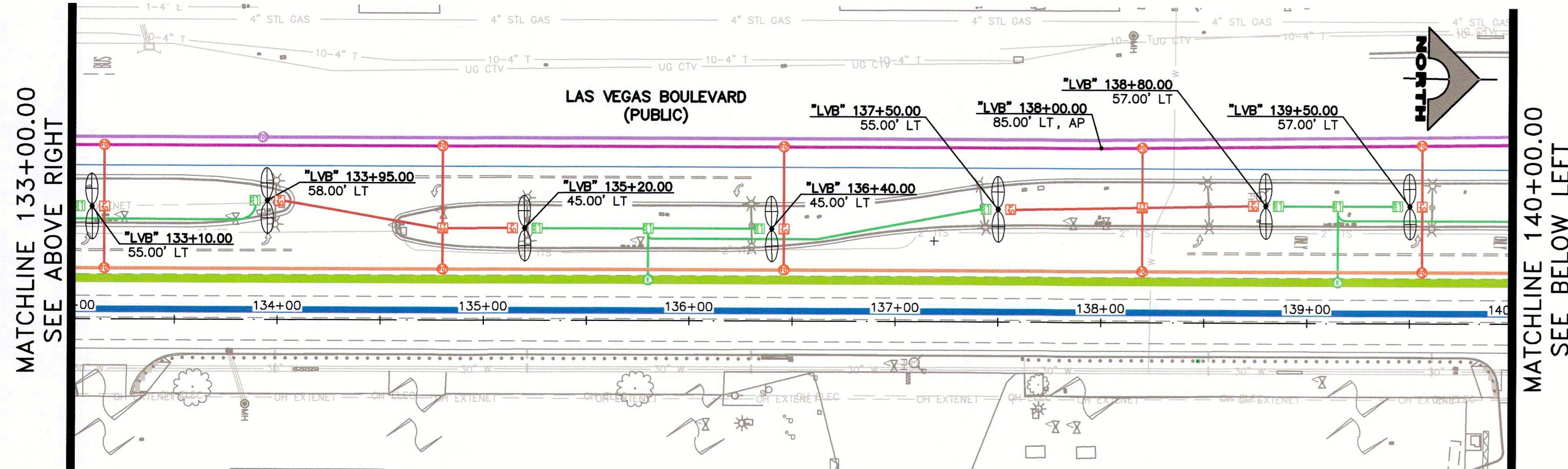
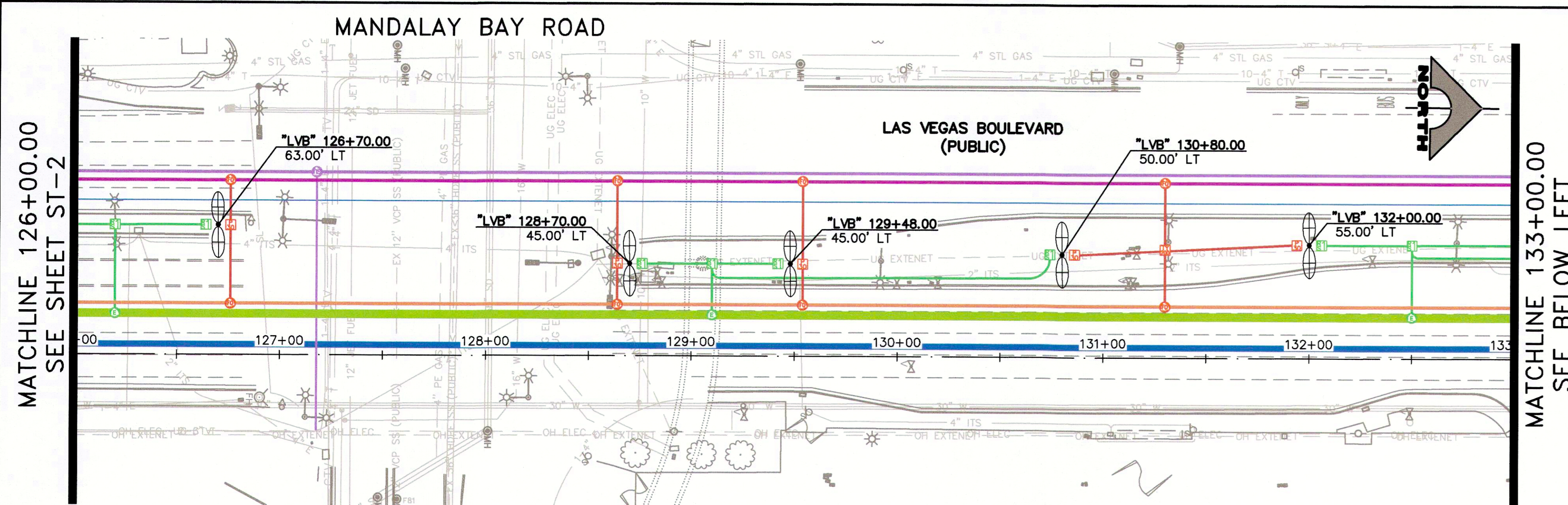
LAS VEGAS BOULEVARD
 COMMUNICATION/POWER AND WATER LINE ALIGNMENT
 "LVB" 105+00 TO "LVB" 126+00
 CLARK COUNTY, NEVADA, DEPARTMENT OF PUBLIC WORKS

PROJECT No: 500-897-LV DRAWN BY: JAY
 DESIGNED BY: JAY CHECKED BY: TAM
 APPROVED BY: _____
GCV ENGINEERS \ SURVEYORS
 1555 S. RAINBOW BLVD.
 LAS VEGAS, NV 89146
 T: 702.804.2000
 F: 702.804.2299
 gcvengineering.com

SCALE	DRAWING NO.
HORIZ: 1" = 40'	ST-2
VERT: NONE	SHT. 2 OF 8
FIELD BOOK	L-XXXX

REV. NO.	DATE	DESCRIPTION	APPROVED

F:\Projects\500-897-LV\DWG\Exhibits\Communication_Display_Welcome_Sign to Spring_Min\CommDisplayWelcomeSignToSpringMt.dwg
 J:\jason 06-01-20 15:26:00



- LEGEND**
- COMMUNICATION DUCT BANK 'A'
 - COMMUNICATIONS/POWER DUCT BANK
 - FAST DUCT BANK
 - COMMUNICATION DUCT BANK 'B'
 - POWER LATERAL
 - COMMUNICATIONS LATERAL
 - WATER MAIN

REV. NO.	DATE	DESCRIPTION	APPROVED

LAS VEGAS BOULEVARD

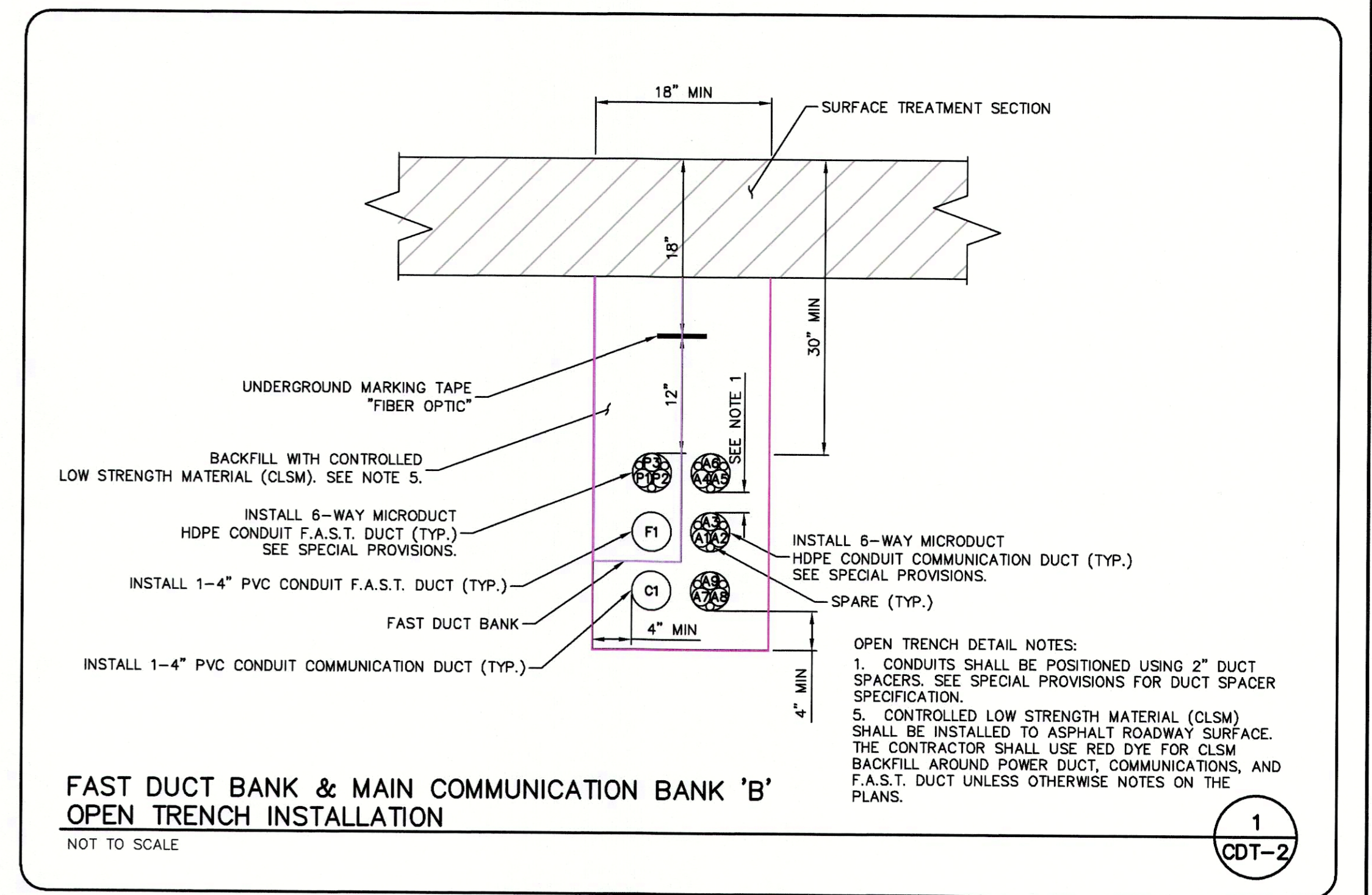
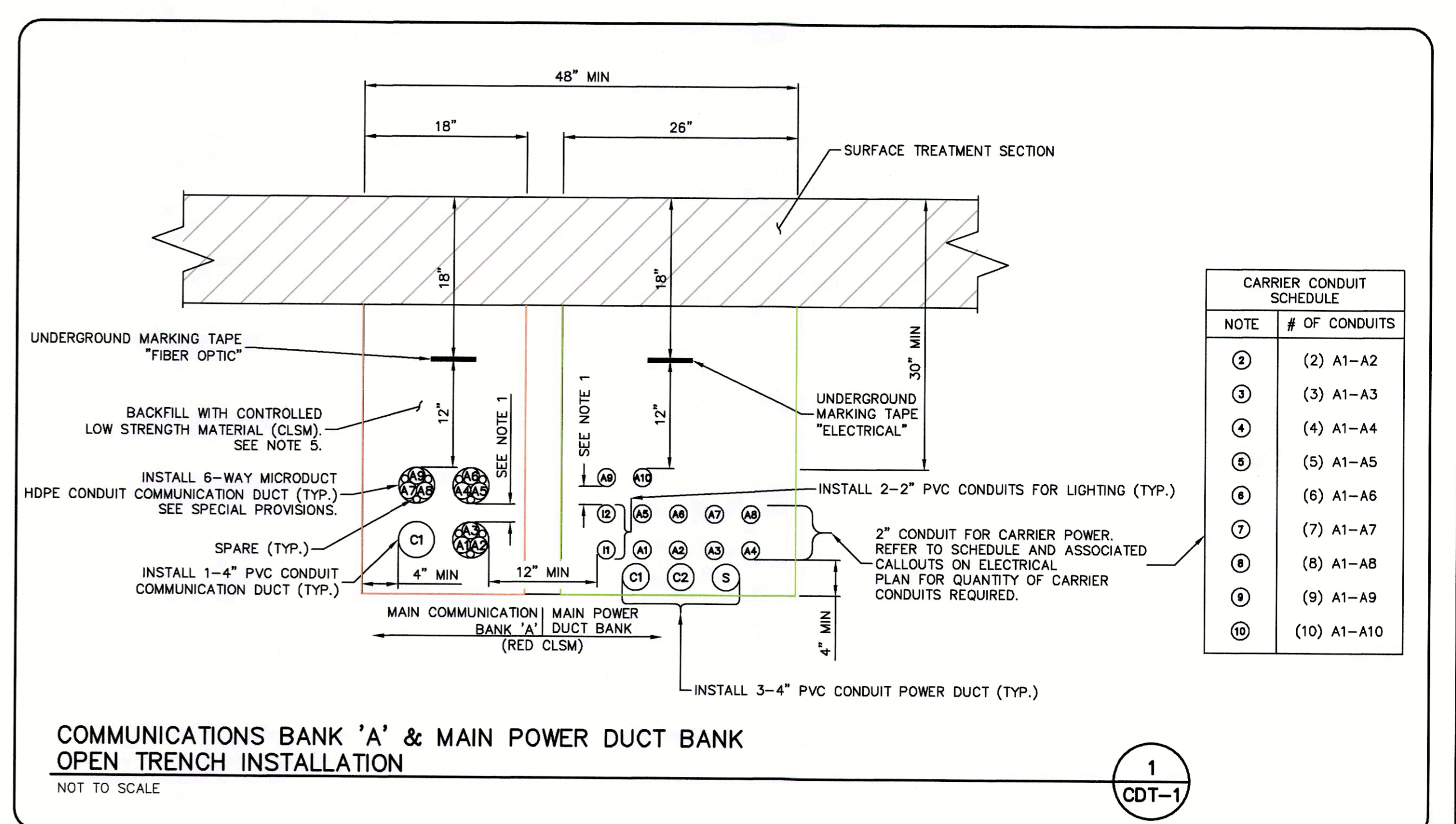
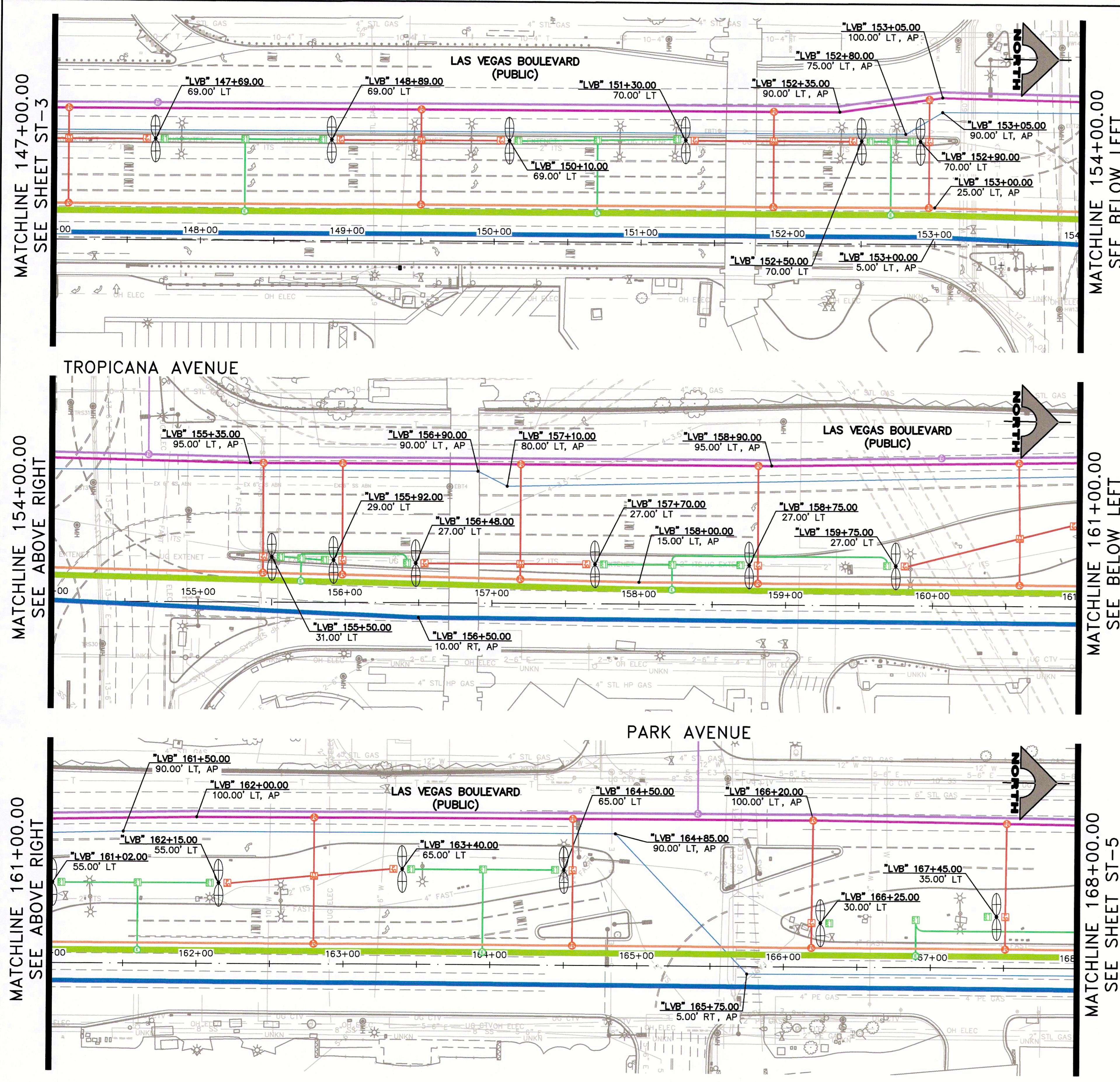
COMMUNICATION/POWER AND WATER LINE ALIGNMENT

"LVB" 126+00 TO "LVB" 147+00

CLARK COUNTY, NEVADA, DEPARTMENT OF PUBLIC WORKS


PROJECT No: 500-897-LV	DRAWN BY: JAY	SCALE: HORIZ: 1" = 40'	DRAWING NO. ST-3
DESIGNED BY: JAY	CHECKED BY: TAM	VERT: NONE	SHT. 3 OF 8
APPROVED BY:		FIELD BOOK: _____	L-XXXX
1555 S. RAINBOW BLVD. LAS VEGAS, NV 89146 T: 702.804.2000 F: 702.804.2299 gcvengineering.com			

06-01-20 15:26:30 F:\Projects\500-897-LV\DWG\Exhibits\Communication\Display>Welcome_Sign_to_Spring_Mnt\CommDisplay\WelcomeSignToSpringMnt.dwg



- LEGEND**
- COMMUNICATION DUCT BANK 'A'
 - COMMUNICATIONS/POWER DUCT BANK
 - FAST DUCT BANK
 - COMMUNICATION DUCT BANK 'B'
 - POWER LATERAL
 - COMMUNICATIONS LATERAL
 - WATER MAIN

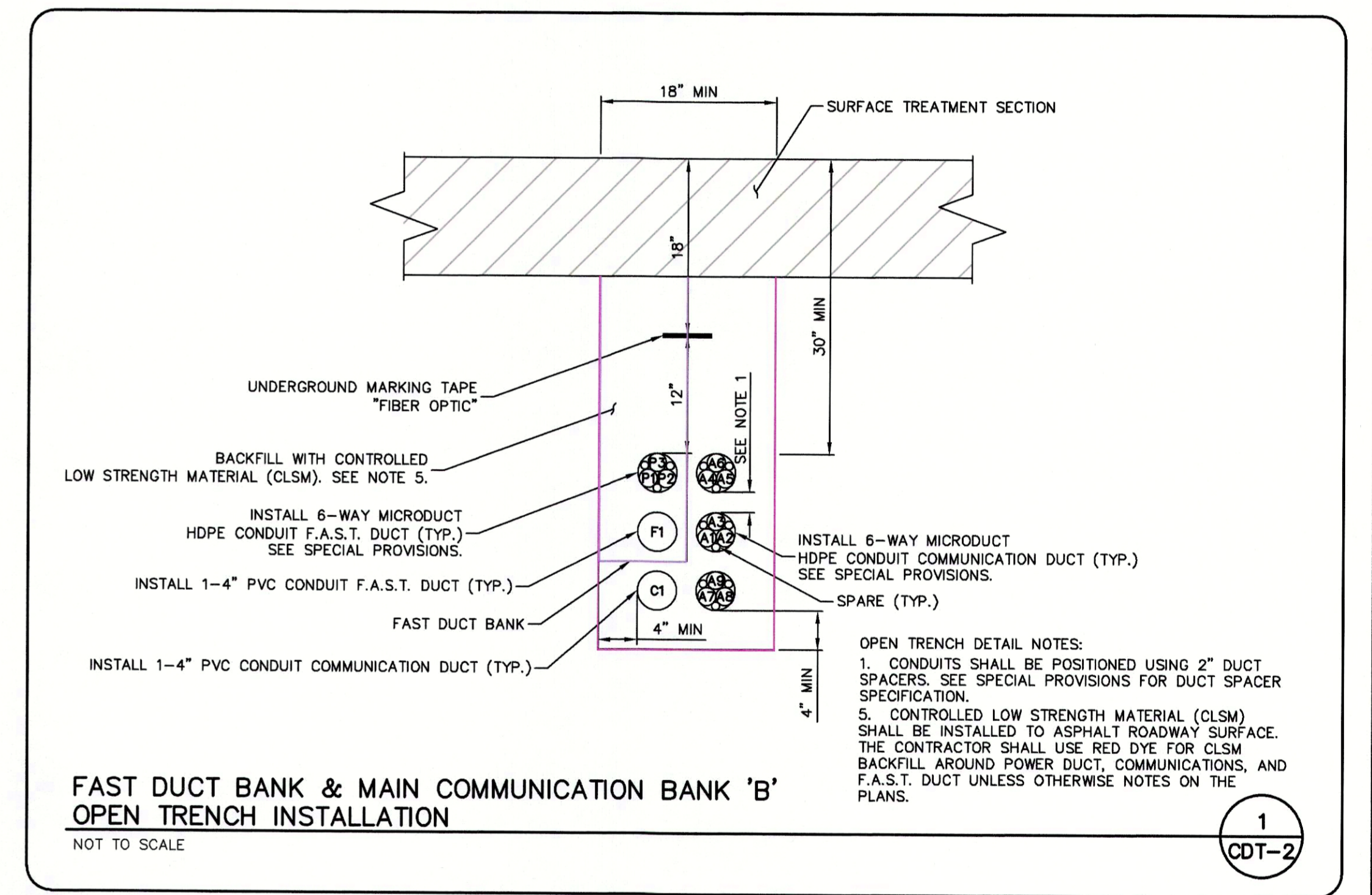
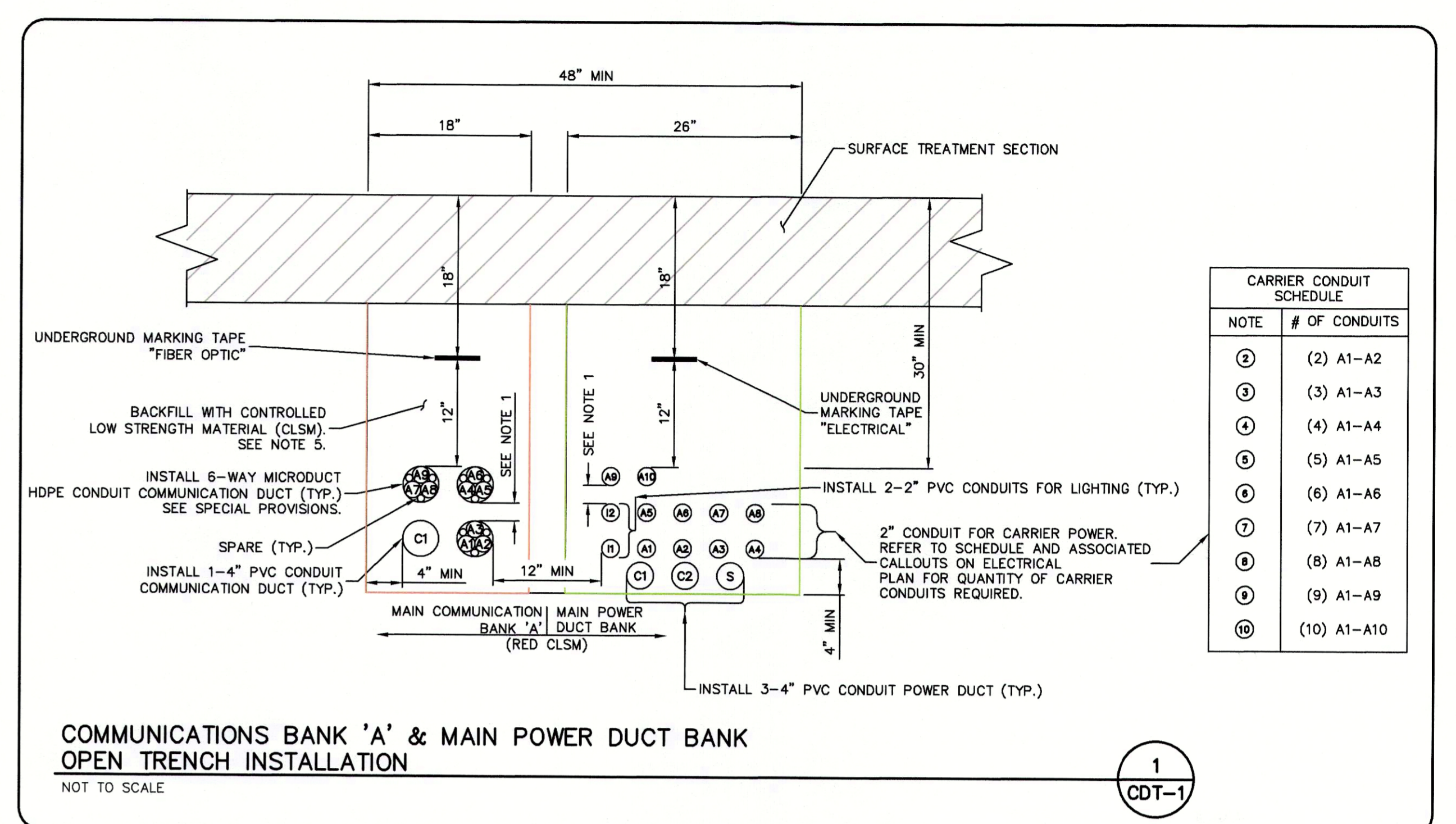
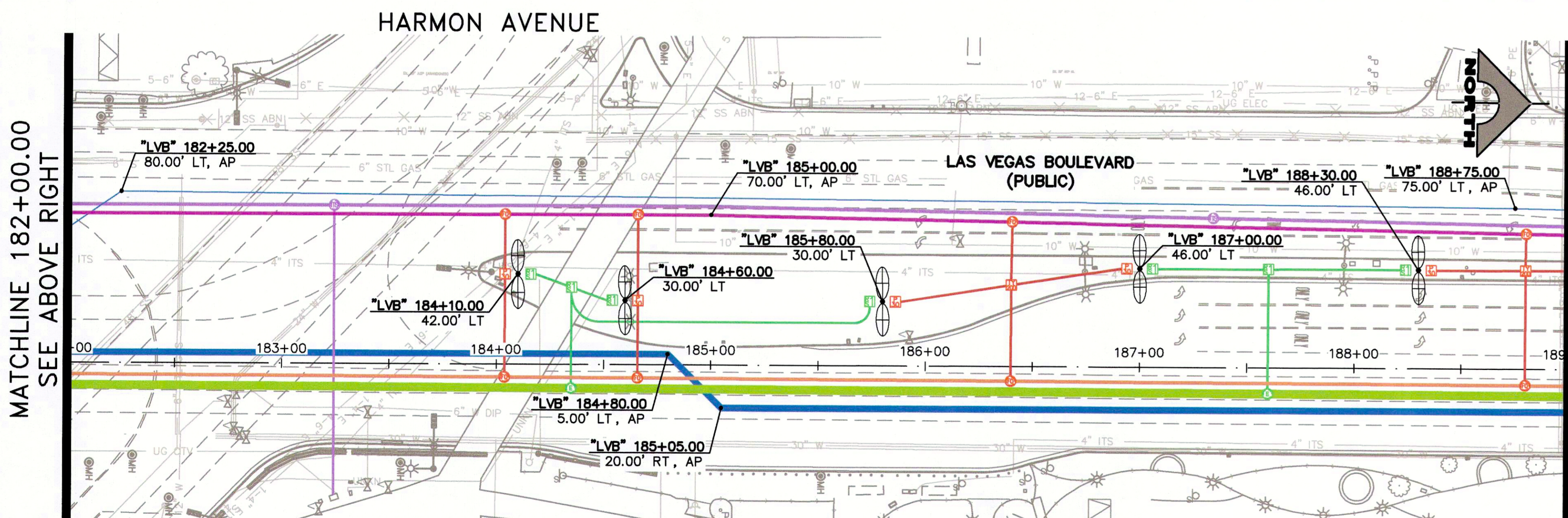
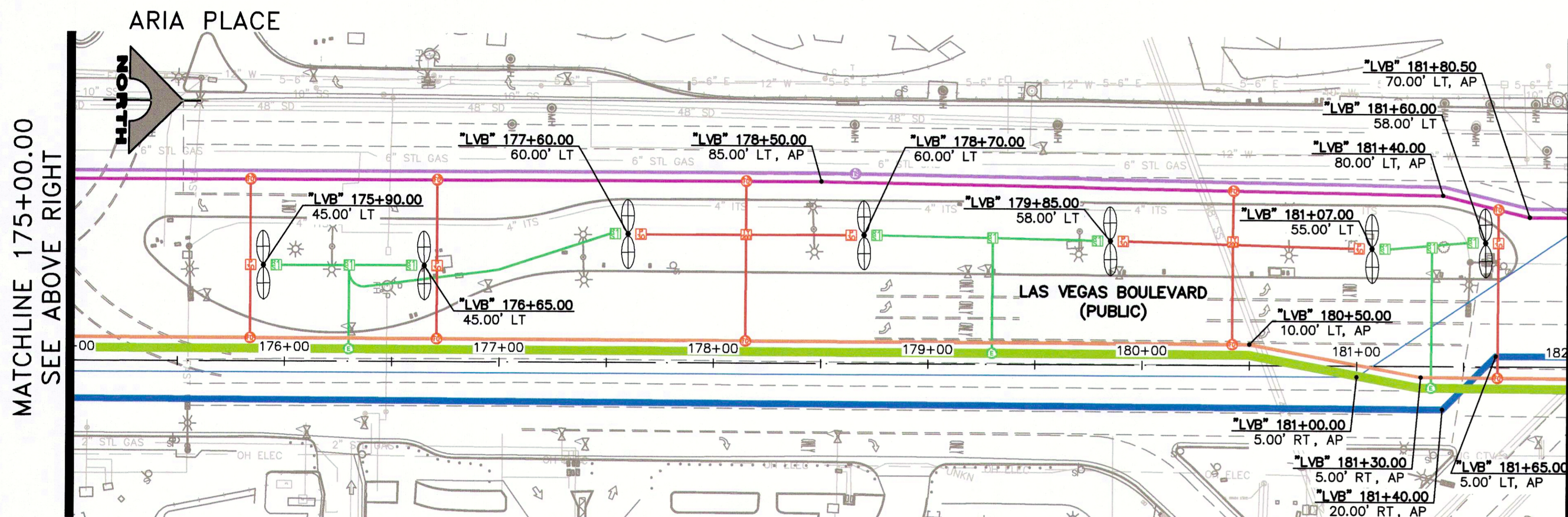
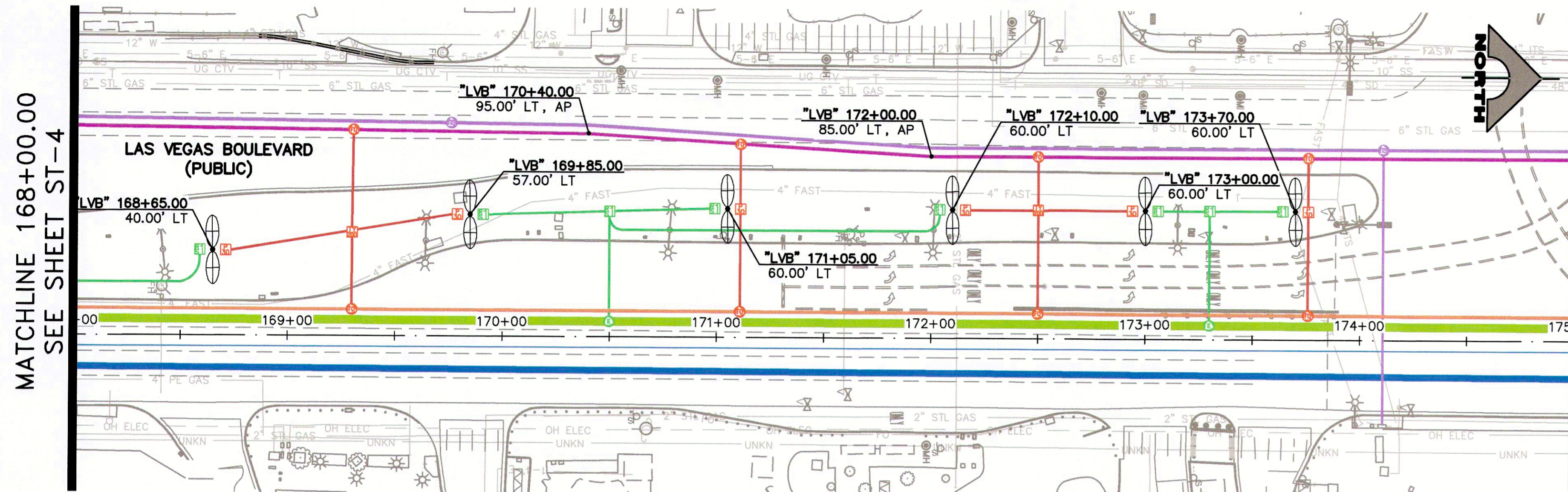
REV. NO.	DATE	DESCRIPTION	APPROVED




LAS VEGAS BOULEVARD
COMMUNICATION/POWER ALIGNMENT
"LVB" 147+00 TO "LVB" 168+00
 CLARK COUNTY, NEVADA, DEPARTMENT OF PUBLIC WORKS

PROJECT No: 500-897-LV	DRAWN BY: JAY	SCALE:	DRAWING NO.
DESIGNED BY: JAY	CHECKED BY: TAM	HORIZ: 1" = 40'	ST-4
APPROVED BY:		VERT: NONE	SHT. 4 OF 8
 1555 S. RAINBOW BLVD. LAS VEGAS, NV 89146 T: 702.804.2000 F: 702.804.2299 gcvengineering.com		FIELD BOOK	
			L-XXXX

F:\Projects\500-897-LV\DWG\Exhibits\Communication Display Welcome Sign to Spring Mt\CommDisplayWelcomeSignToSpringMt.dwg
 JYatson 06-01-20 15:27:00



- LEGEND**
- COMMUNICATION DUCT BANK 'A'
 - COMMUNICATIONS/POWER DUCT BANK
 - FAST DUCT BANK
 - COMMUNICATION DUCT BANK 'B'
 - POWER LATERAL
 - COMMUNICATIONS LATERAL
 - WATER MAIN



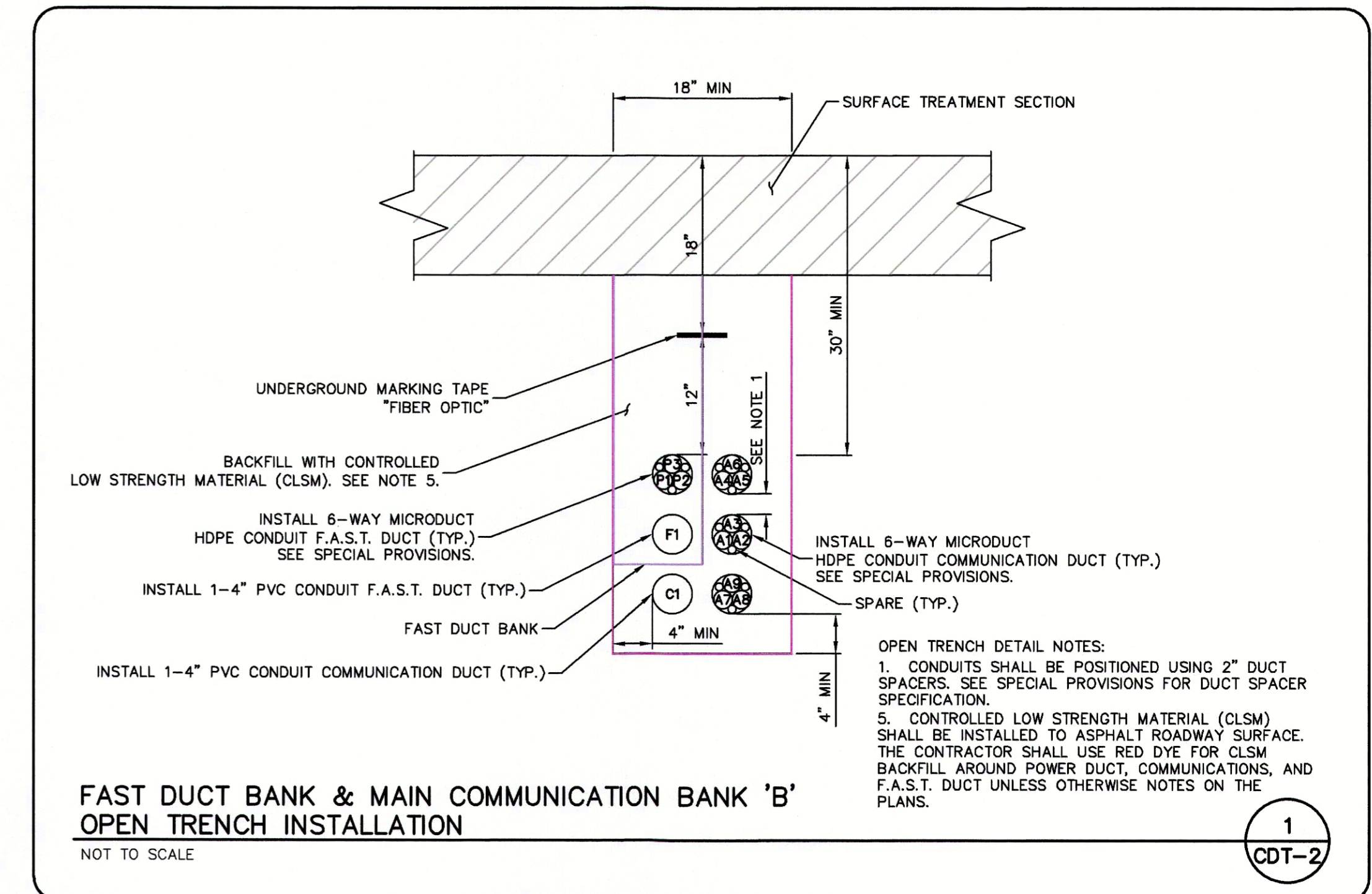
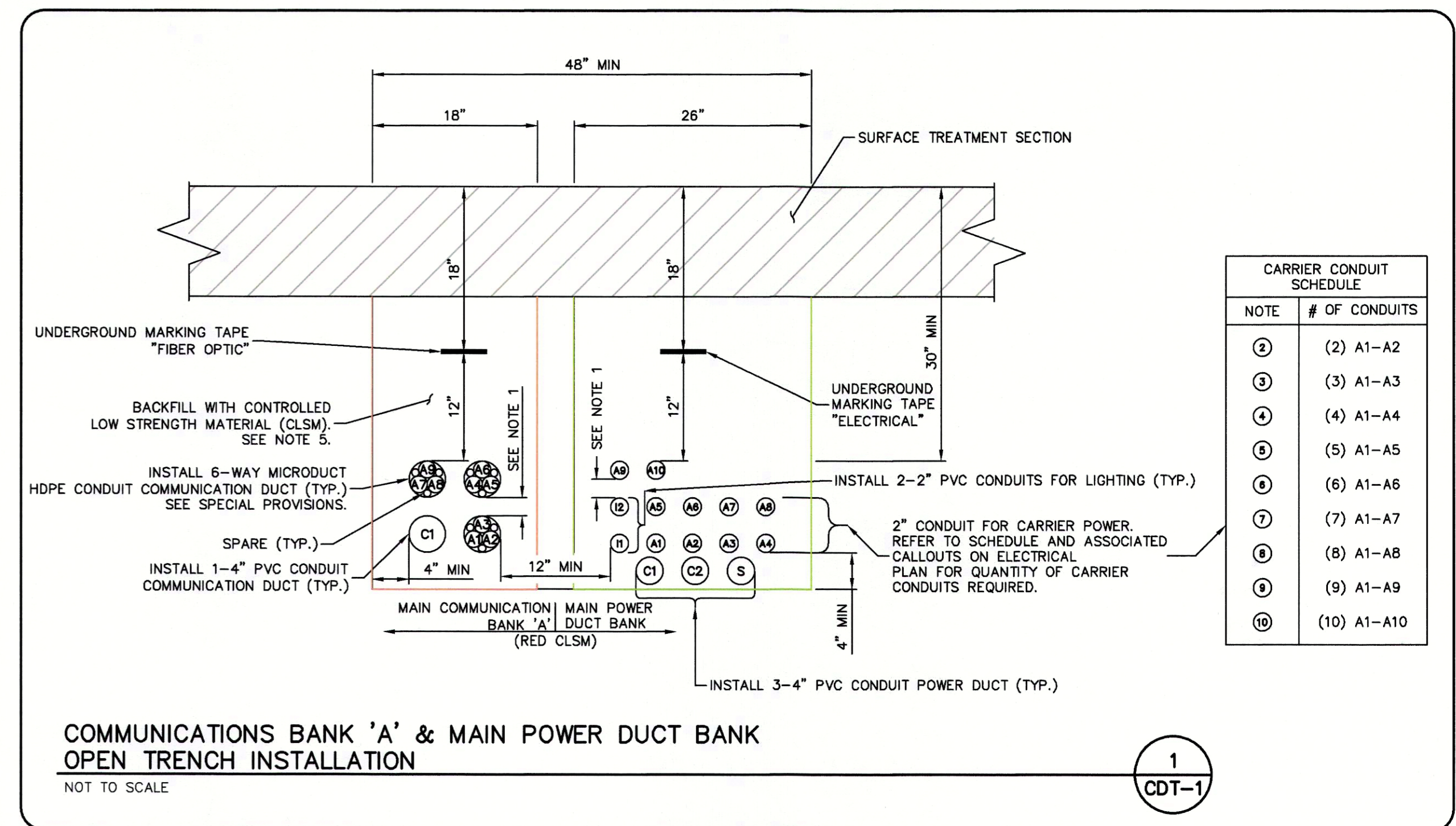
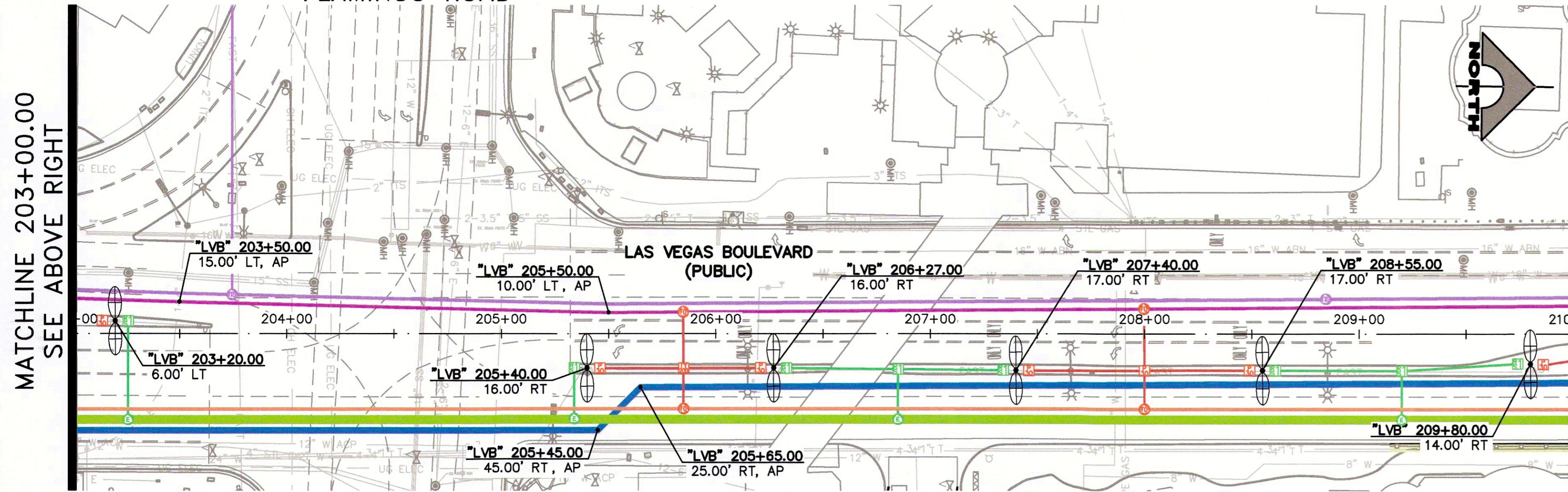
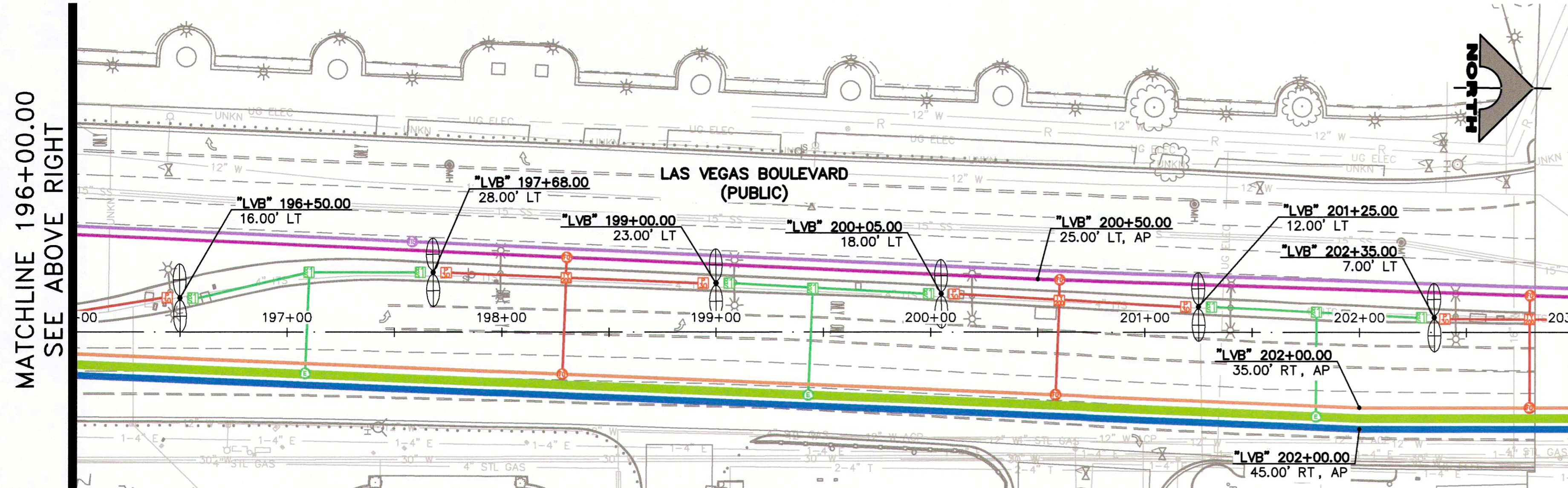
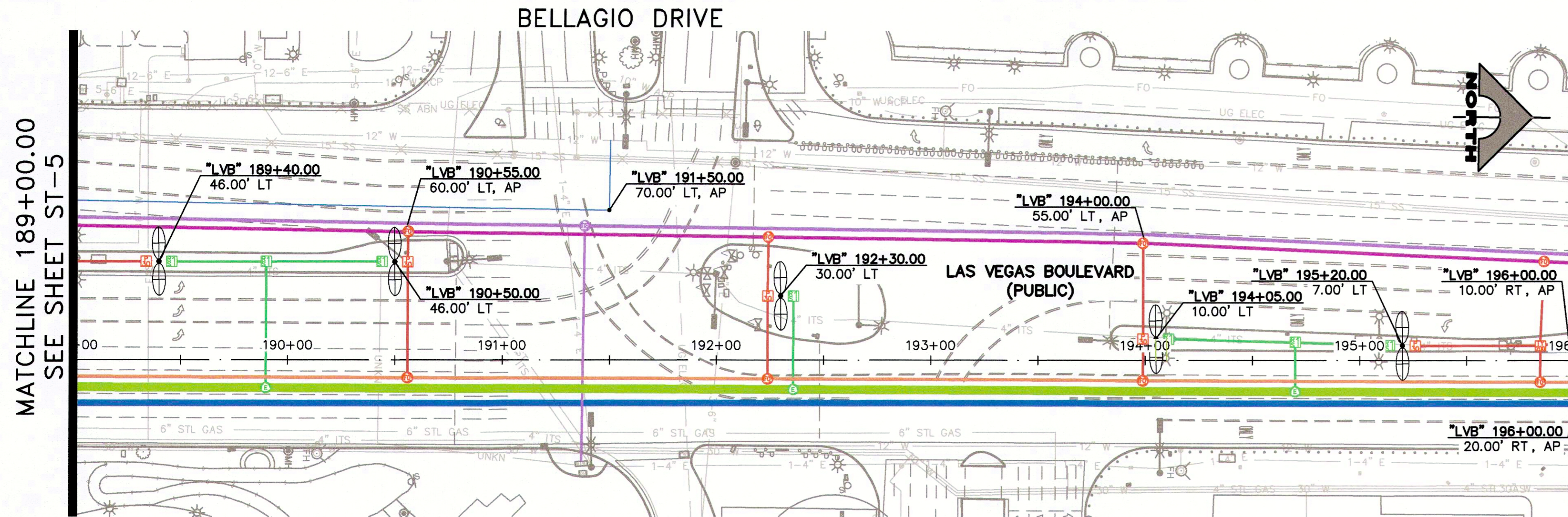
LAS VEGAS BOULEVARD
 COMMUNICATION/POWER AND WATER LINE ALIGNMENT
 "LVB" 168+00 TO "LVB" 189+00
 CLARK COUNTY, NEVADA, DEPARTMENT OF PUBLIC WORKS

PROJECT No: 500-897-LV DRAWN BY: JAY
 DESIGNED BY: JAY CHECKED BY: TAM
 APPROVED BY: _____
GCV ENGINEERS SURVEYORS
 1555 S. RAINBOW BLVD.
 LAS VEGAS, NV 89146
 T: 702.804.2000
 F: 702.804.2299
 gcvengineering.com


SCALE	DRAWING NO.
HORIZ: 1" = 40'	ST-5
VERT: NONE	SHT. 5 OF 8
FIELD BOOK	L-XXXX

REV. NO.	DATE	DESCRIPTION	APPROVED

J:\Projects\500\500-897-LV\DWG\Exhibits\Communication Display Welcome Sign to Spring Mt\CommDisplayWelcomeSign to Spring Mt.dwg



REV. NO.	DATE	DESCRIPTION	APPROVED



LAS VEGAS BOULEVARD
COMMUNICATION/POWER AND WATERLINE ALIGNMENT
"LVB" 189+00 TO "LVB" 210+00
CLARK COUNTY, NEVADA, DEPARTMENT OF PUBLIC WORKS

PROJECT No: 500-897-LV DRAWN BY: JAY
DESIGNED BY: JAY CHECKED BY: TAM
APPROVED BY: _____

GCV
ENGINEERS SURVEYORS
1555 S. RAINBOW BLVD.
LAS VEGAS, NV 89146
T: 702.804.2000
F: 702.804.2299
gcvengineering.com

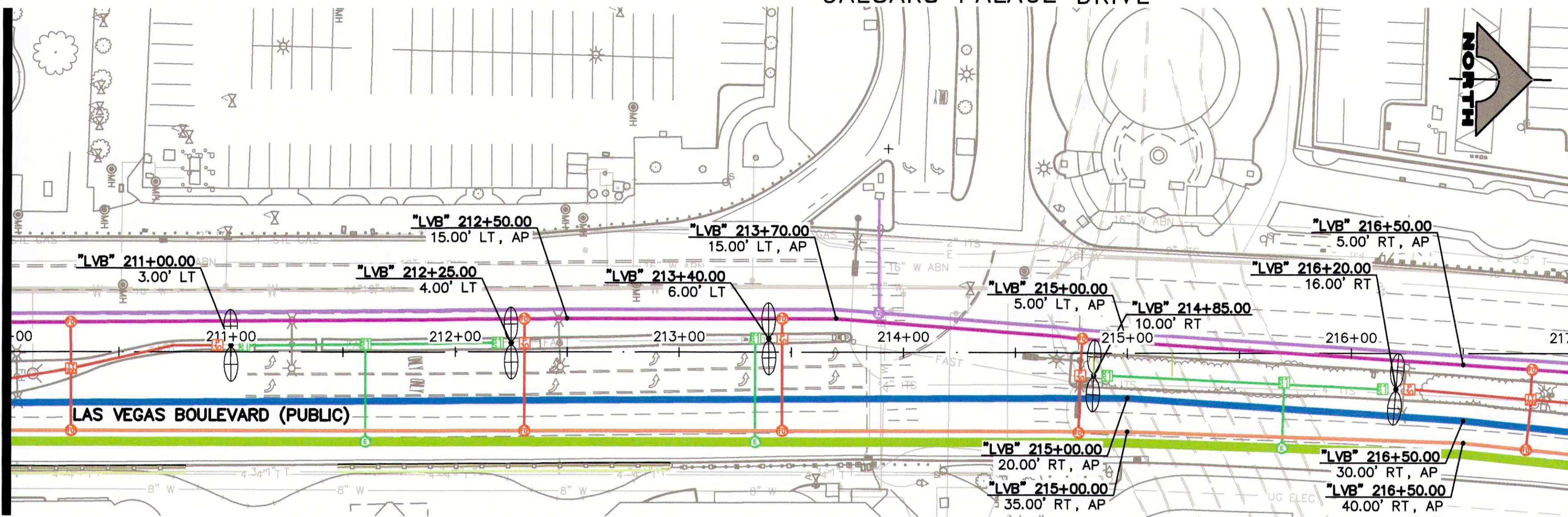
SCALE
HORIZ: 1" = 40'
VERT: NONE
FIELD BOOK

DRAWING NO.
ST-6
SHT. 6 OF 8
L-XXXX

CAESARS PALACE DRIVE

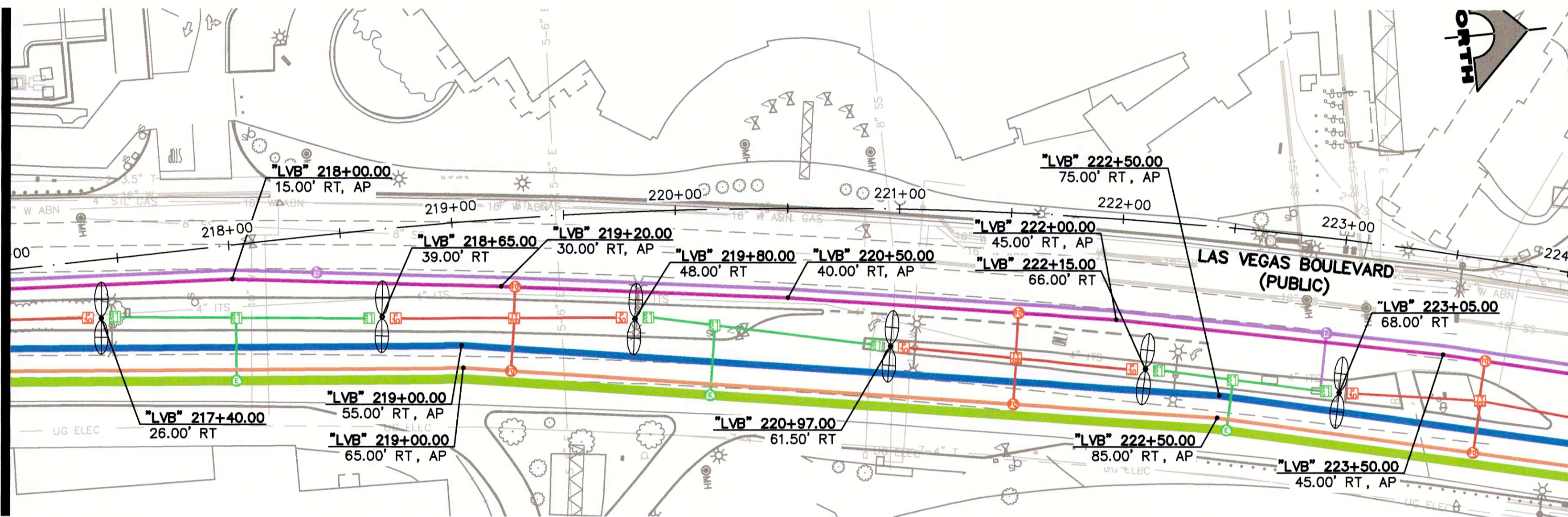
MATCHLINE 210+00.00
SEE SHEET ST-6

MATCHLINE 217+00.00
SEE BELOW LEFT



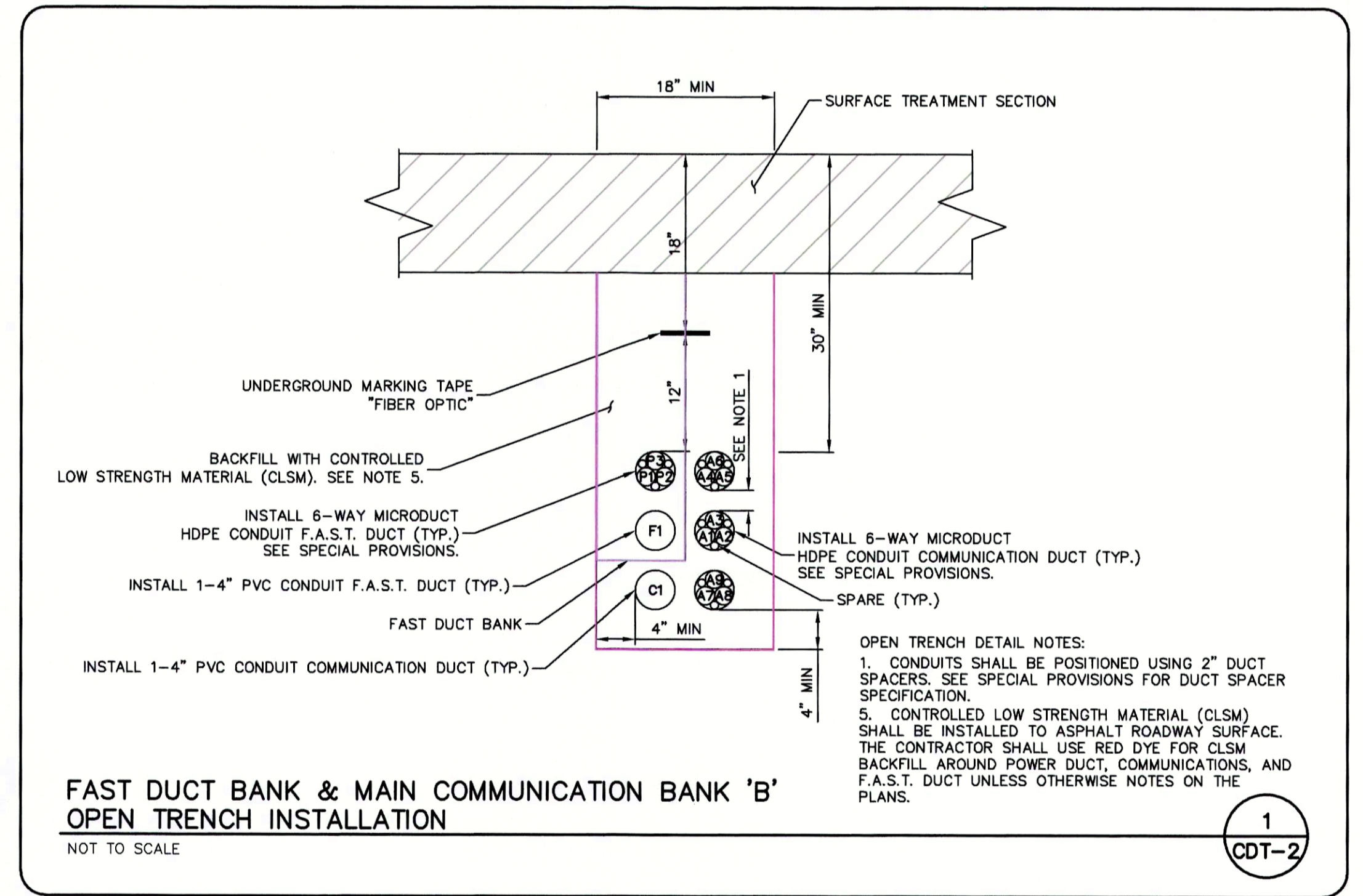
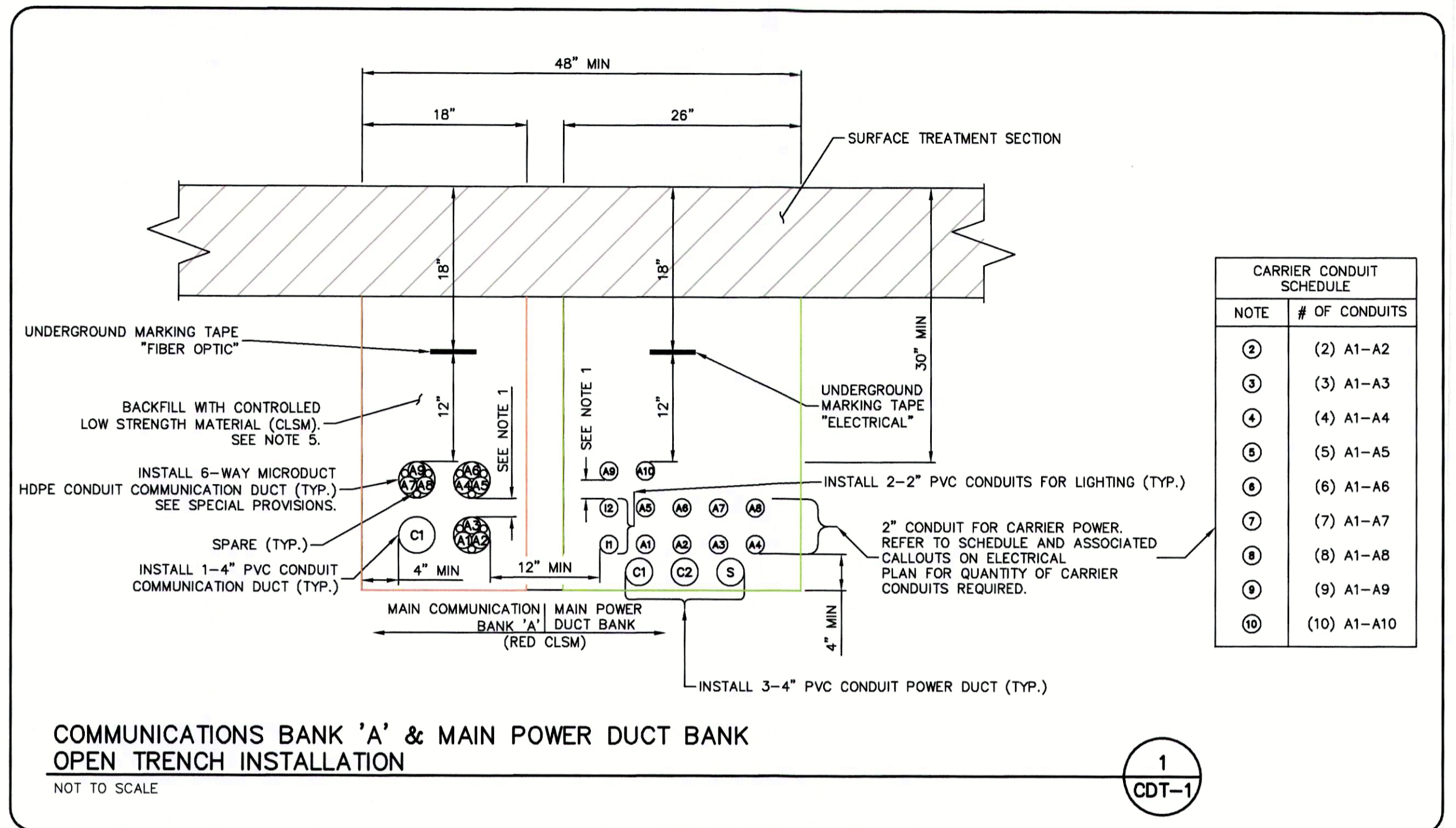
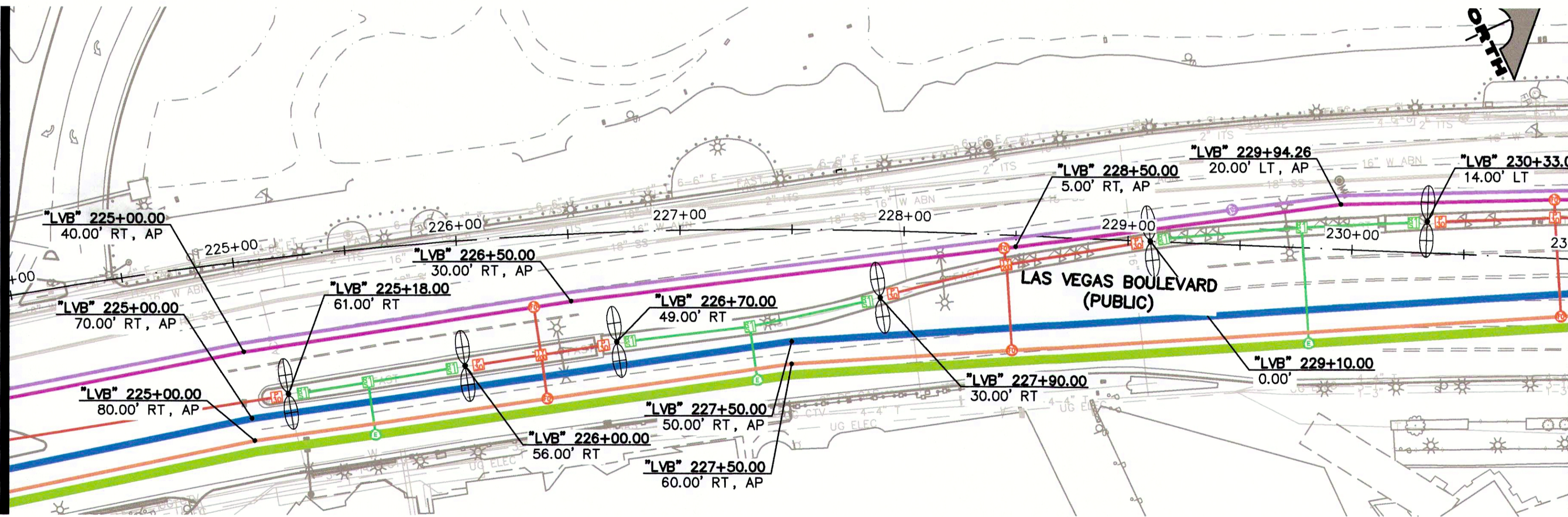
MATCHLINE 217+00.00
SEE ABOVE RIGHT

MATCHLINE 224+00.00
SEE BELOW LEFT



MATCHLINE 224+00.00
SEE ABOVE RIGHT

MATCHLINE 231+00.00
SEE SHEET ST-8




LEGEND

- COMMUNICATION DUCT BANK 'A'
- COMMUNICATIONS/POWER DUCT BANK
- FAST DUCT BANK
- COMMUNICATION DUCT BANK 'B'
- POWER LATERAL
- COMMUNICATIONS LATERAL
- WATER MAIN

F:\Projects\500-897-LV\DWG\Exhibits\Communication Display Welcome Sign to Spring Mt\CommDisplayWelcomeSignToSpringMnt.dwg

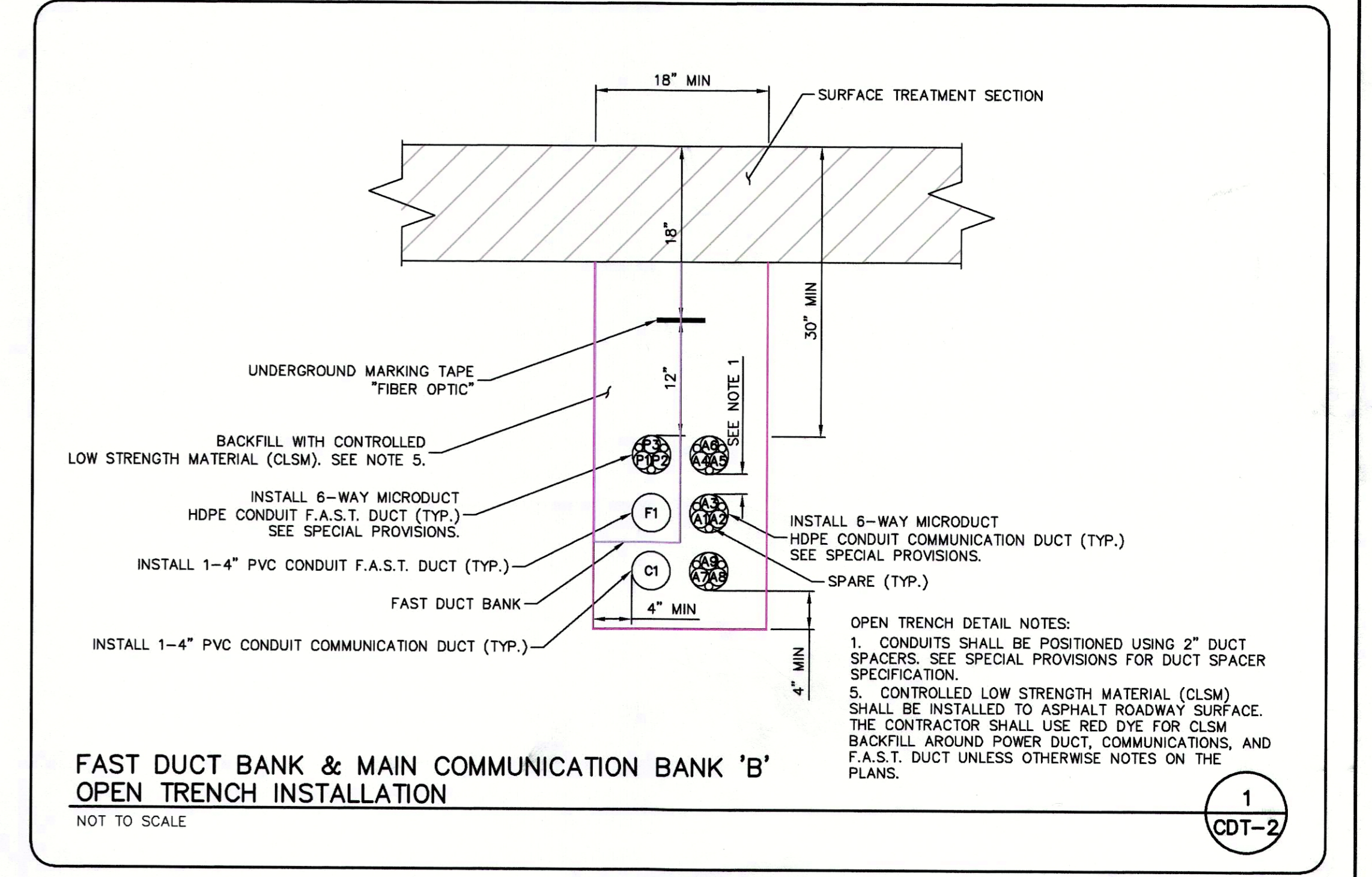
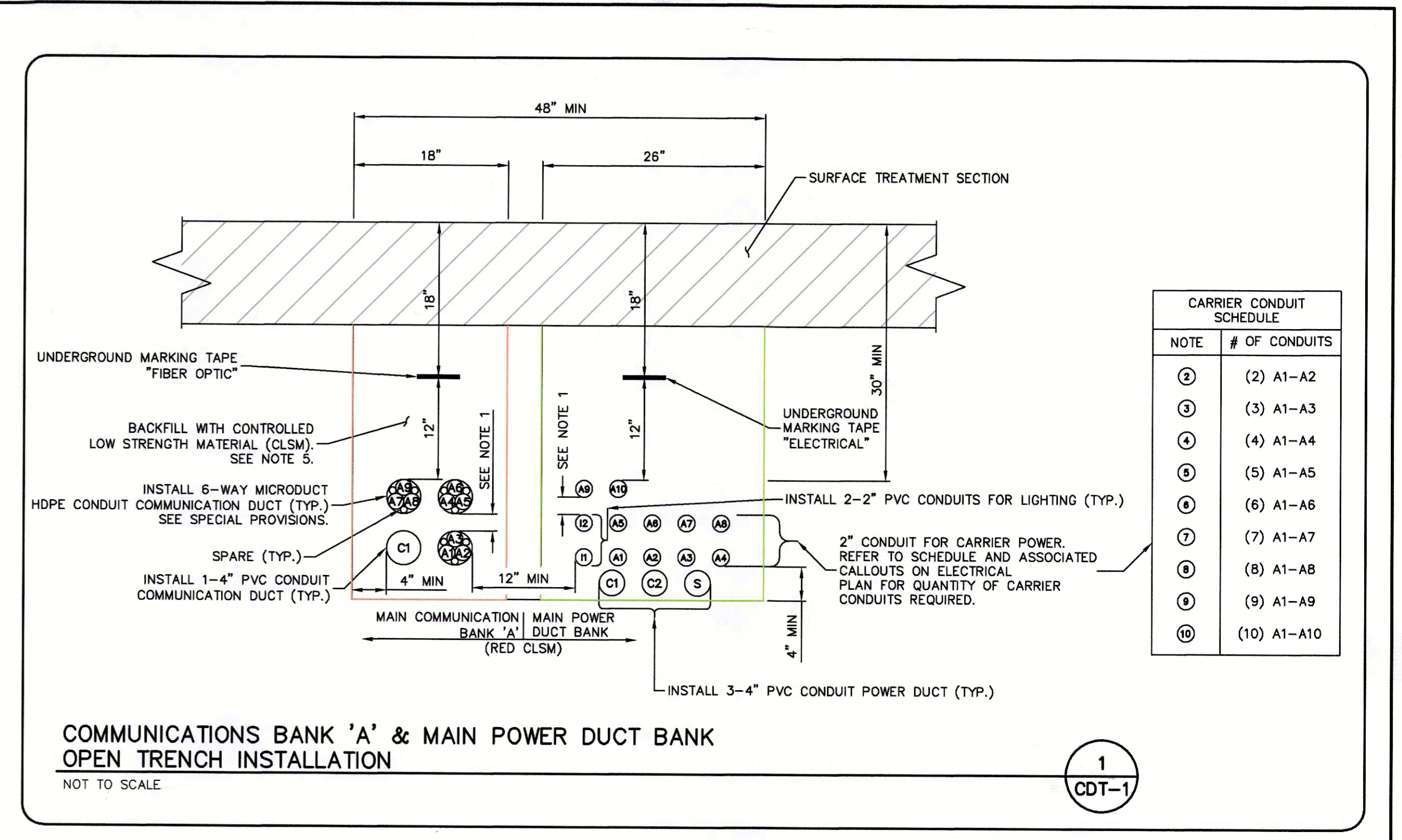
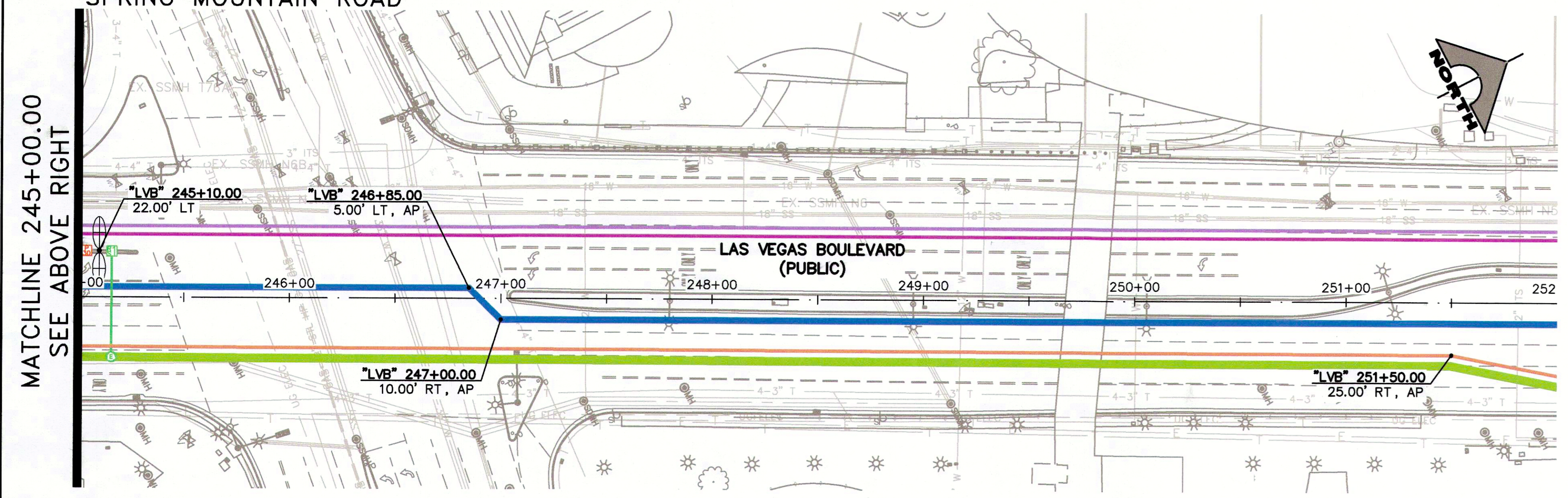
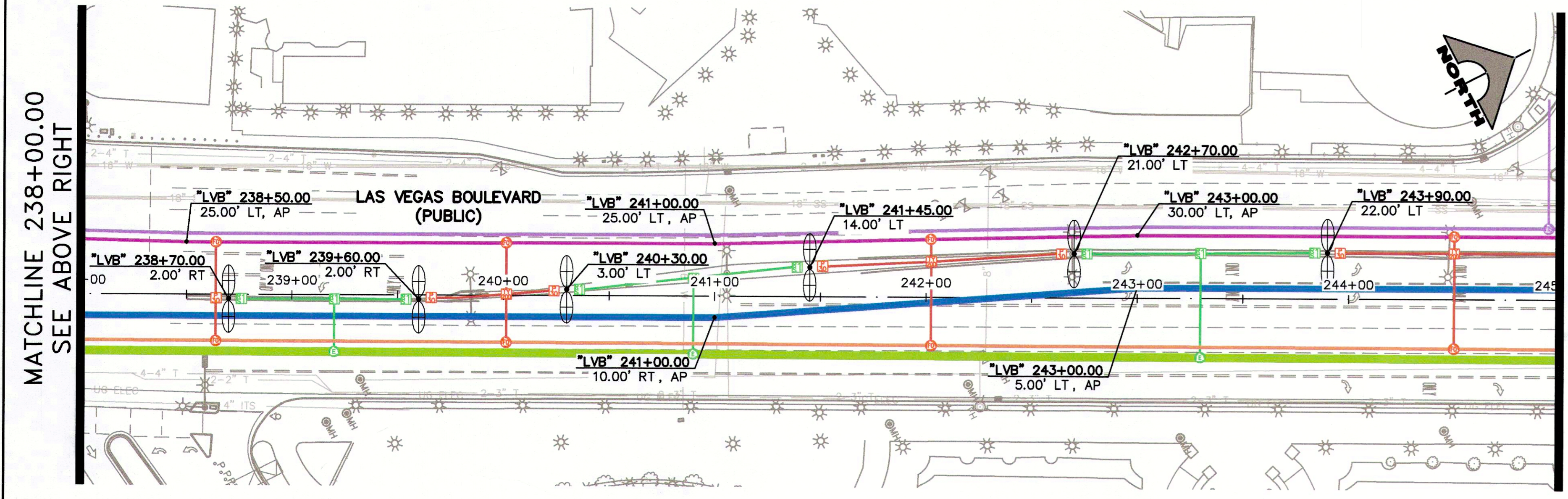
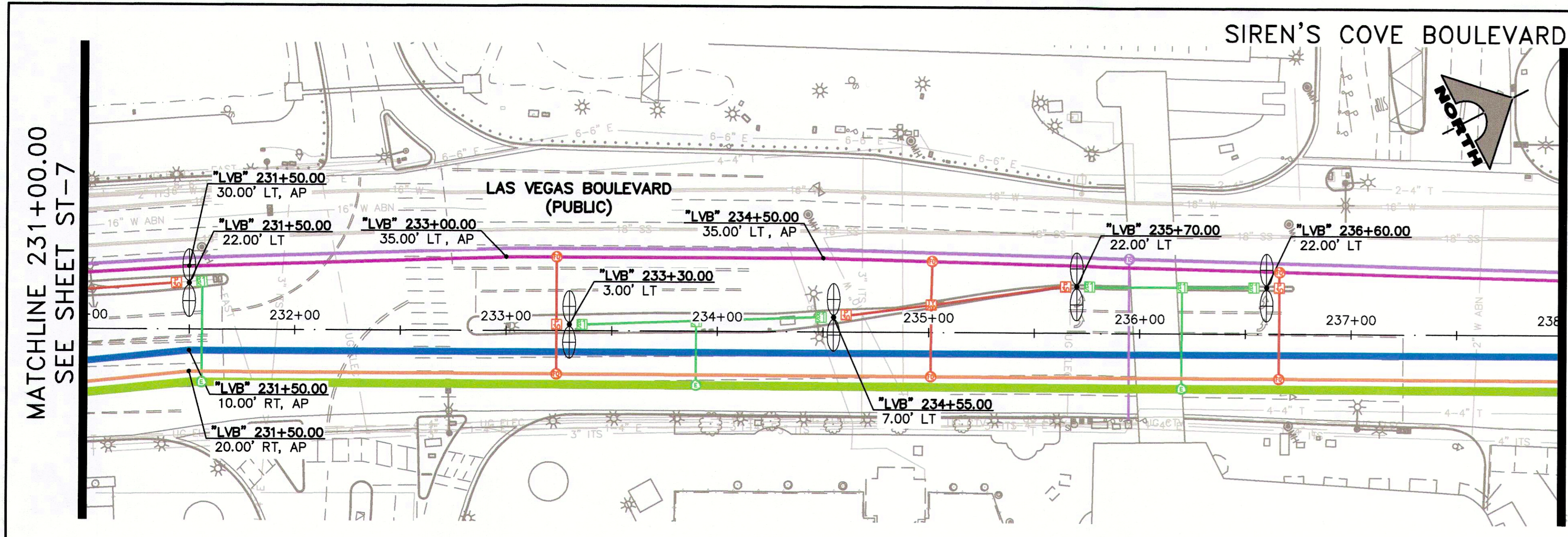
REV. NO.	DATE	DESCRIPTION	APPROVED



LAS VEGAS BOULEVARD
COMMUNICATION/POWER AND WATER LINE ALIGNMENT
"LVB" 210+00 TO "LVB" 231+00
CLARK COUNTY, NEVADA, DEPARTMENT OF PUBLIC WORKS

PROJECT No: 500-897-LV DRAWN BY: JAY
DESIGNED BY: JAY CHECKED BY: TAM
APPROVED BY: _____
GCV ENGINEERS SURVEYORS
1555 S. RAINBOW BLVD.
LAS VEGAS, NV 89146
T: 702.804.2000
F: 702.804.2299
gcvengineering.com

SCALE	DRAWING NO.
HORIZ: 1" = 40'	ST-7
VERT: NONE	SHT. 7 OF 8
FIELD BOOK	L-XXXX



REV. NO.	DATE	DESCRIPTION	APPROVED

LAS VEGAS BOULEVARD
 COMMUNICATION/POWER AND WATER LINE ALIGNMENT
 "LVB" 231+00 TO "LVB" 252+00
 CLARK COUNTY, NEVADA, DEPARTMENT OF PUBLIC WORKS

PROJECT No: 500-897-LV	DRAWN BY: JAY	SCALE	DRAWING NO.
DESIGNED BY: JAY	CHECKED BY: TAM	HORIZ: 1" = 40'	ST-8
APPROVED BY:		VERT: NONE	SHT. 8 OF 8
1555 S. RAINBOW BLVD. LAS VEGAS, NV 89146 T: 702.804.2000 F: 702.804.2299 gcvengineering.com		FIELD BOOK	
			L-XXXX

06-01-20 15:28:30 F:\Projects\500\500-897-LV\DWG\Exhibits\Communication\Display>Welcome Sign to Spring Mt\CommDisplayWelcomeSignToSpringMnt.dwg